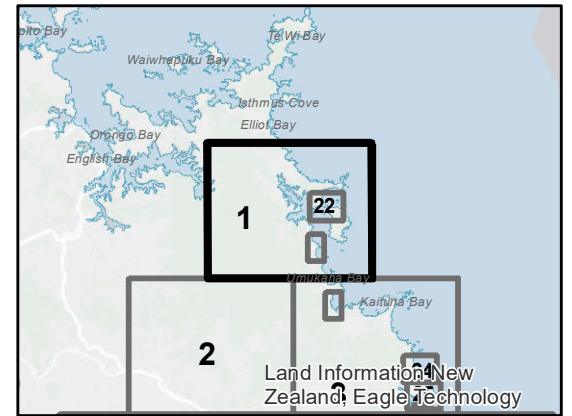


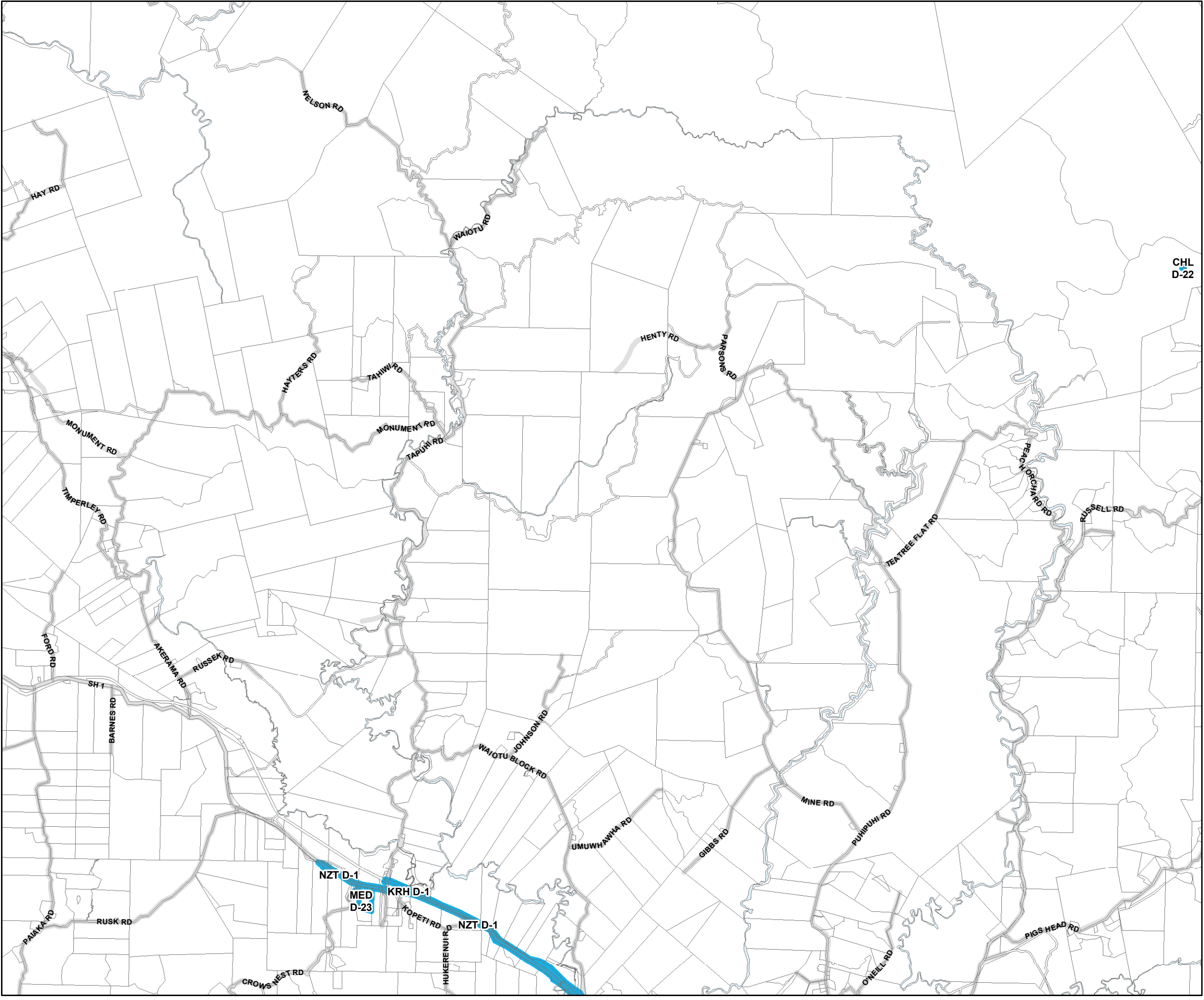
**Legend**



Designation



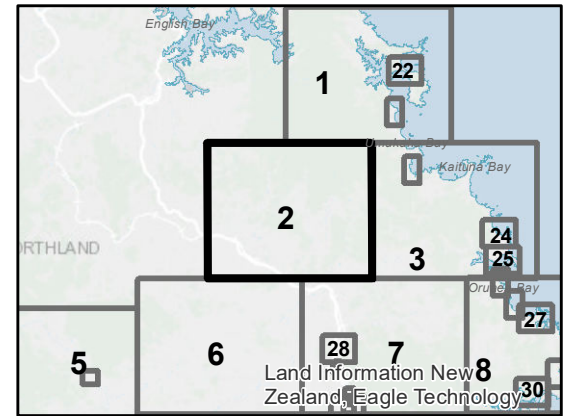
(C) Crown Copyright Reserved.  
 Data sourced from Land Information New Zealand Data Service. Licensed for re-use under the Creative Commons Attribution 4.0 International Licence.  
 The information in this map was obtained from external sources and is assumed to be correct and accurate. Care was taken in the creation of this map. However, Whangarei District Council and contractors are not liable or responsible for any errors, omissions or in accuracies. Map intended to be used for indicative and planning purposes only.



**Legend**

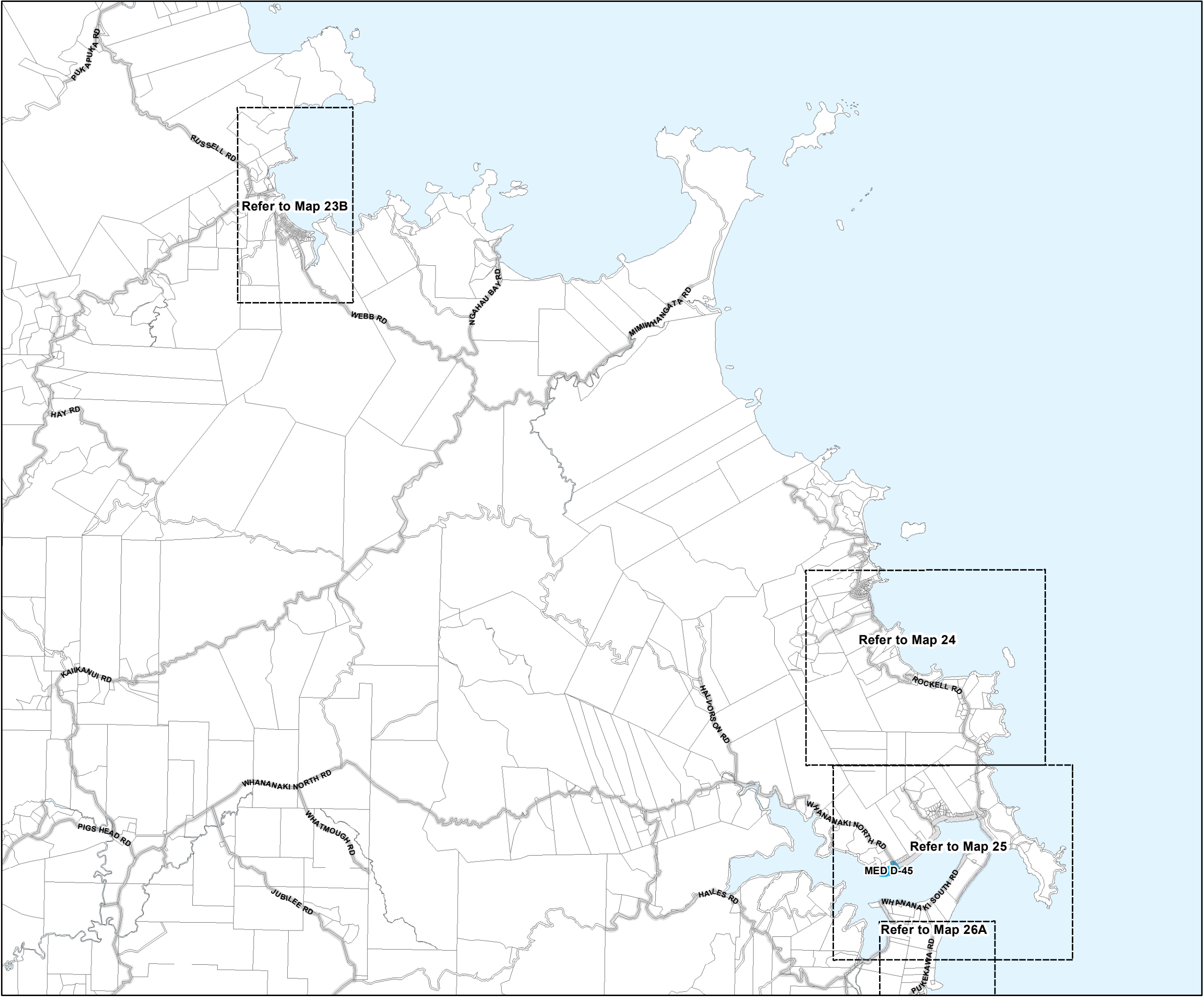


Designation



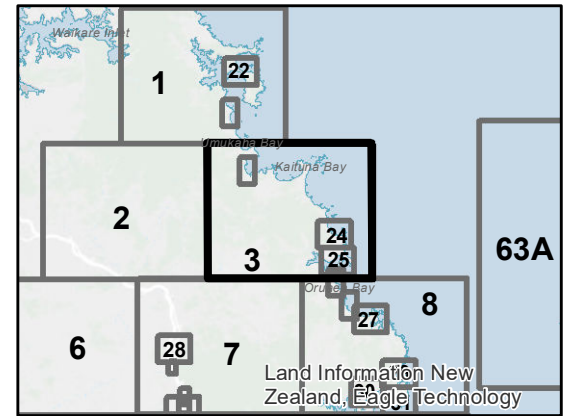
(C) Crown Copyright Reserved.  
 Data sourced from Land Information New Zealand Data Service. Licensed for re-use under the Creative Commons Attribution 4.0 International Licence.  
 The information in this map was obtained from external sources and is assumed to be correct and accurate. Care was taken in the creation of this map. However, Whangarei District Council and contractors are not liable or responsible for any errors, omissions or in accuracies. Map intended to be used for indicative and planning purposes only.





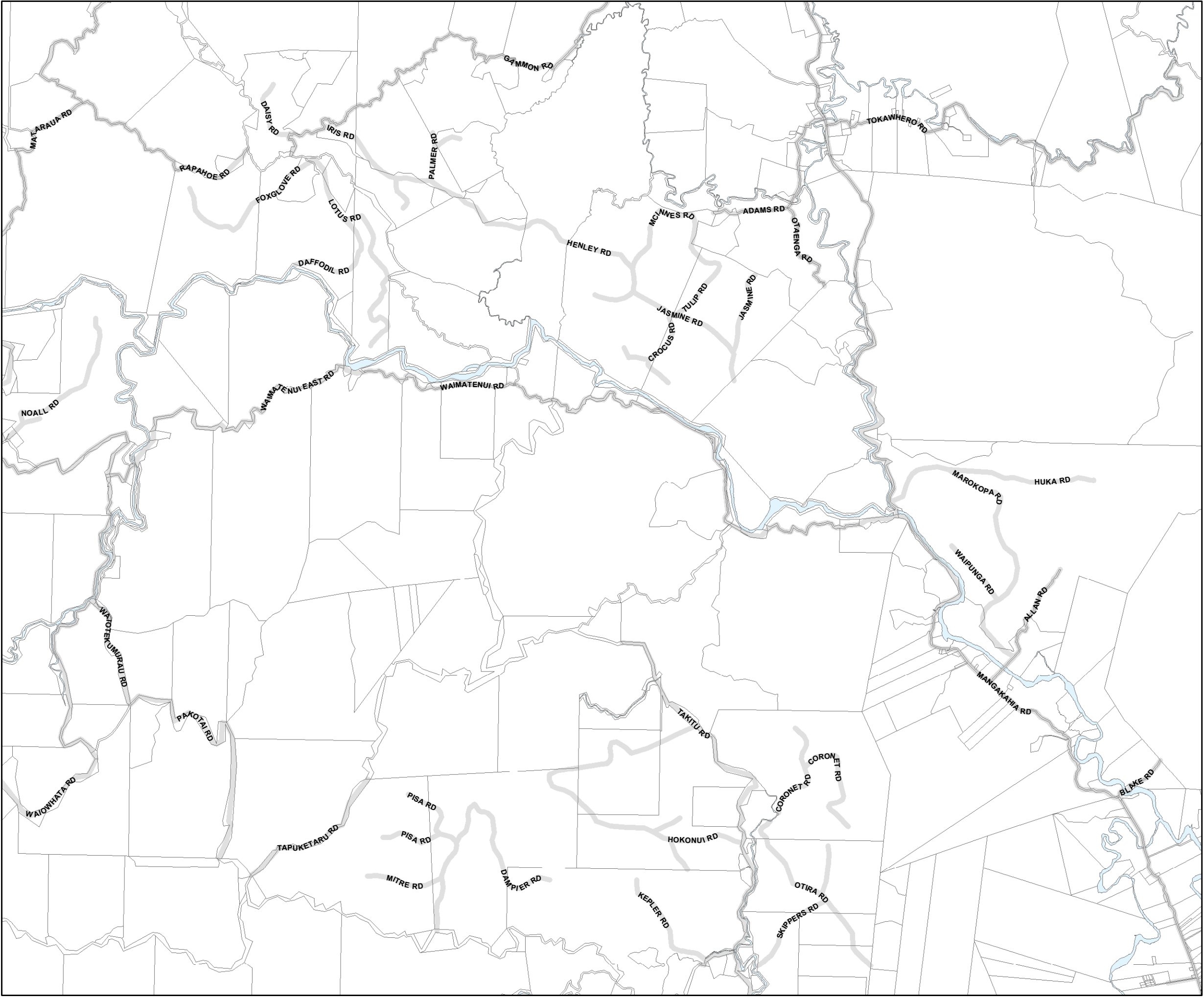
**Legend**

 Designation



(C) Crown Copyright Reserved.  
 Data sourced from Land Information New Zealand Data Service. Licensed for re-use under the Creative Commons Attribution 4.0 International Licence.  
 The information in this map was obtained from external sources and is assumed to be correct and accurate. Care was taken in the creation of this map. However, Whangarei District Council and contractors are not liable or responsible for any errors, omissions or in accuracies. Map intended to be used for indicative and planning purposes only.

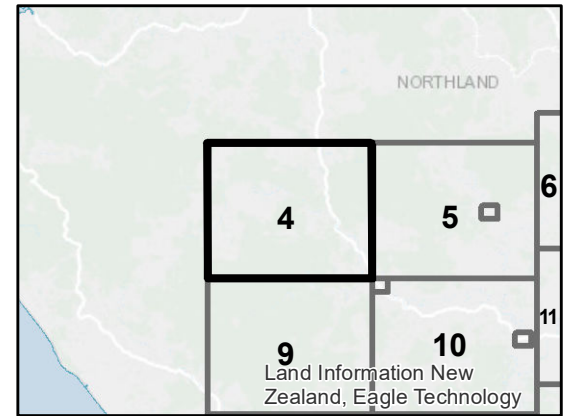




**Legend**



Designation



(C) Crown Copyright Reserved.  
 Data sourced from Land Information New Zealand Data Service. Licensed for re-use under the Creative Commons Attribution 4.0 International Licence.  
 The information in this map was obtained from external sources and is assumed to be correct and accurate. Care was taken in the creation of this map. However, Whangarei District Council and contractors are not liable or responsible for any errors, omissions or in accuracies. Map intended to be used for indicative and planning purposes only.

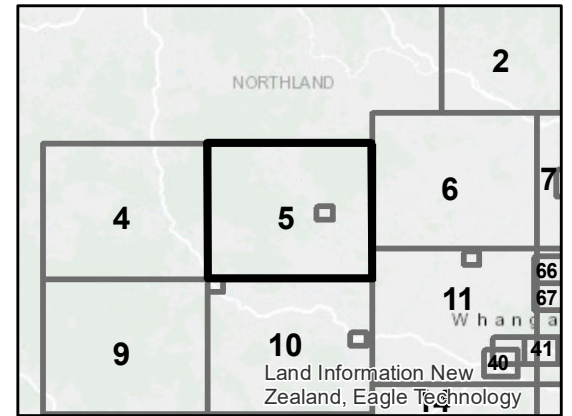




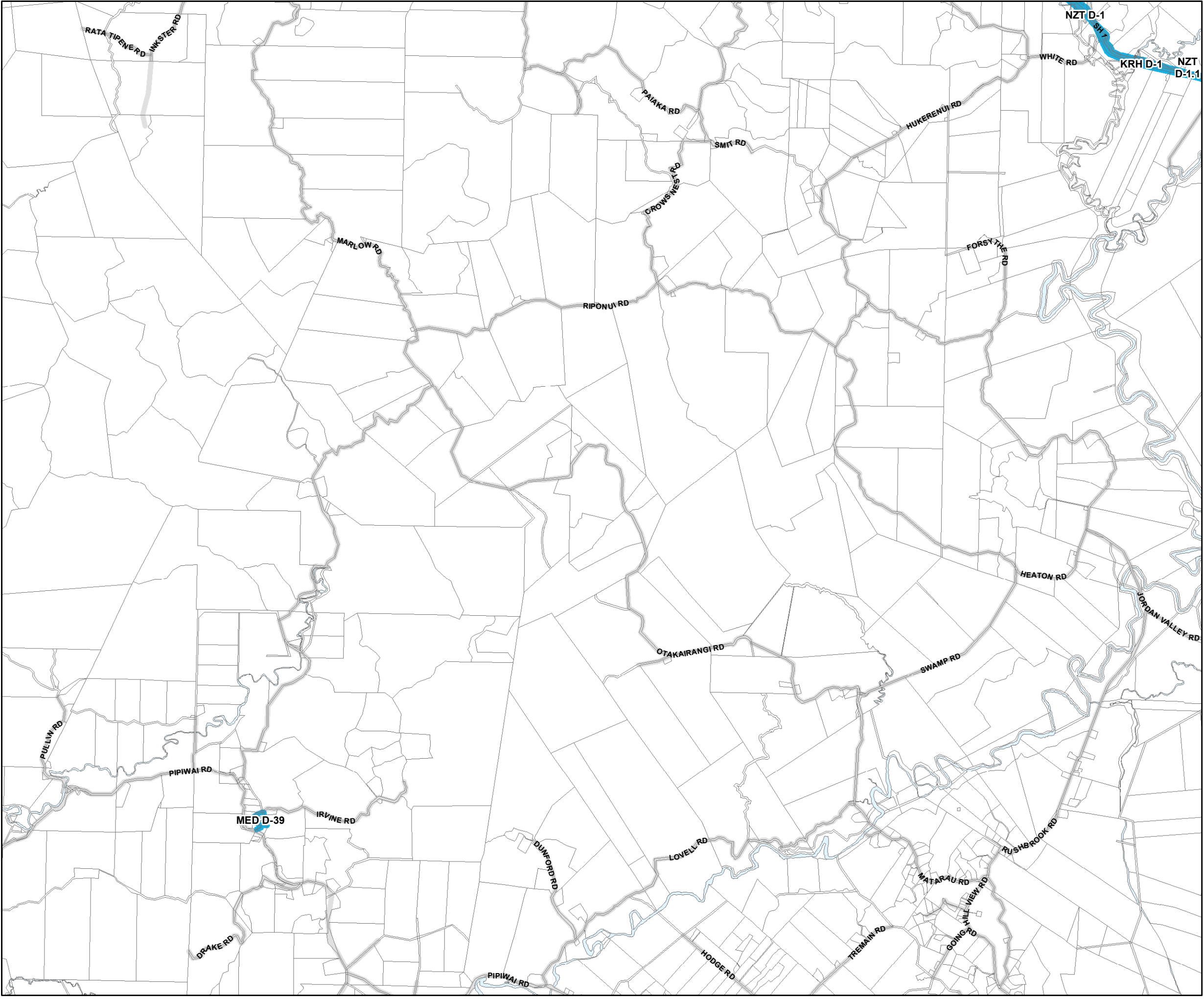
**Legend**



Designation



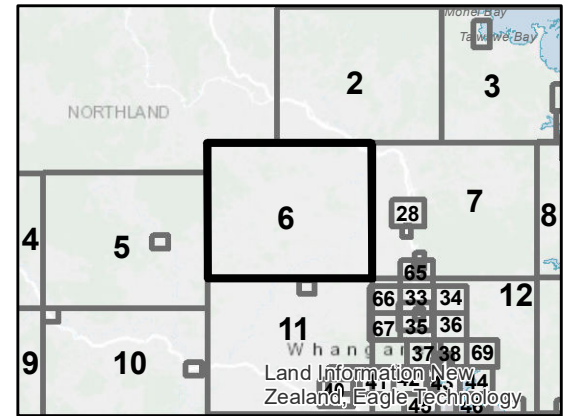
(C) Crown Copyright Reserved.  
 Data sourced from Land Information New Zealand Data Service. Licensed for re-use under the Creative Commons Attribution 4.0 International Licence.  
 The information in this map was obtained from external sources and is assumed to be correct and accurate. Care was taken in the creation of this map. However, Whangarei District Council and contractors are not liable or responsible for any errors, omissions or in accuracies. Map intended to be used for indicative and planning purposes only.



**Legend**



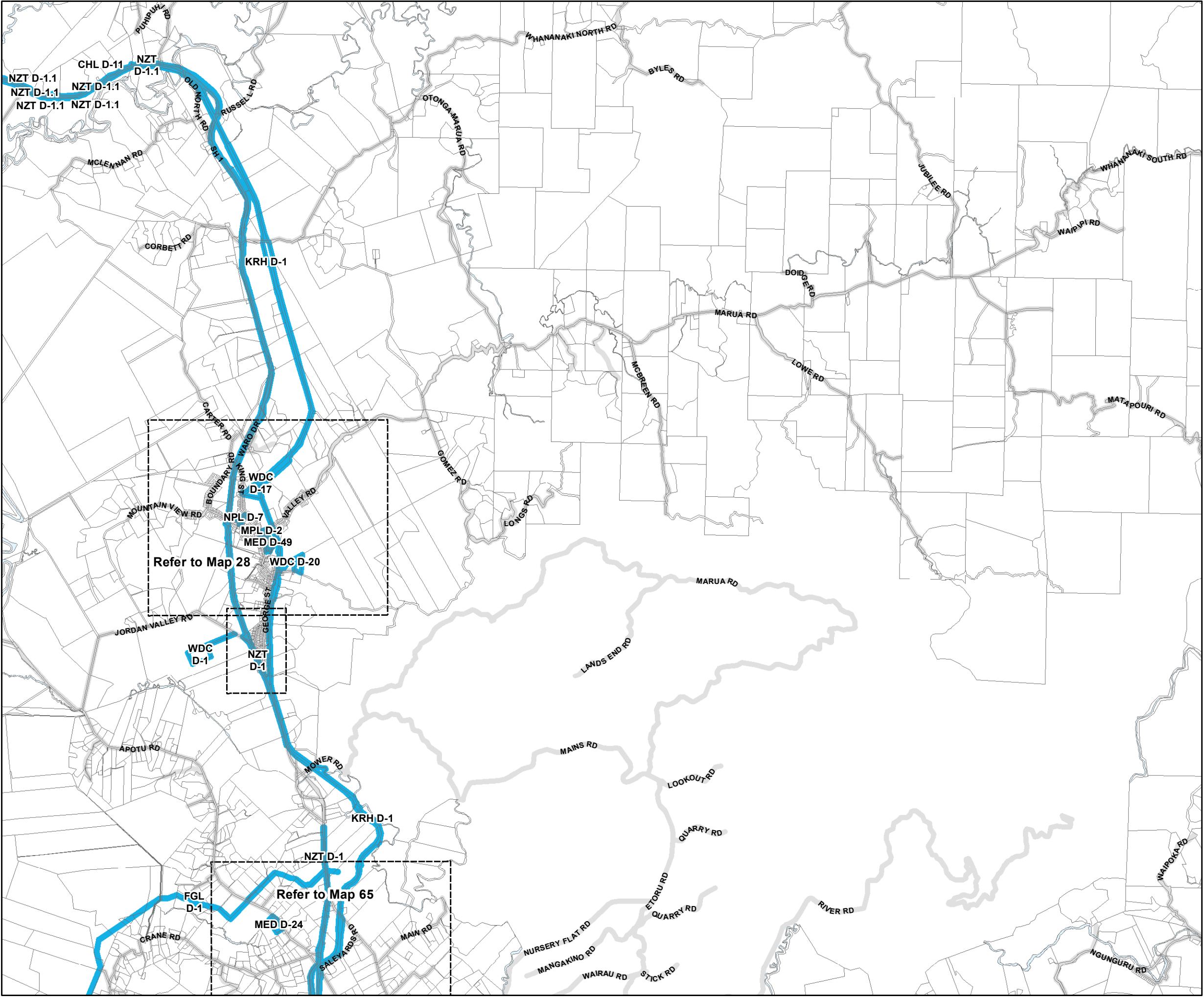
Designation




(C) Crown Copyright Reserved.  
 Data sourced from Land Information New Zealand Data Service. Licensed for re-use under the Creative Commons Attribution 4.0 International Licence.  
 The information in this map was obtained from external sources and is assumed to be correct and accurate. Care was taken in the creation of this map. However, Whangarei District Council and contractors are not liable or responsible for any errors, omissions or in accuracies. Map intended to be used for indicative and planning purposes only.

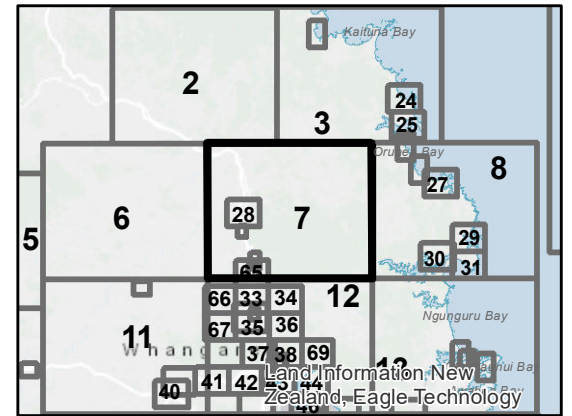






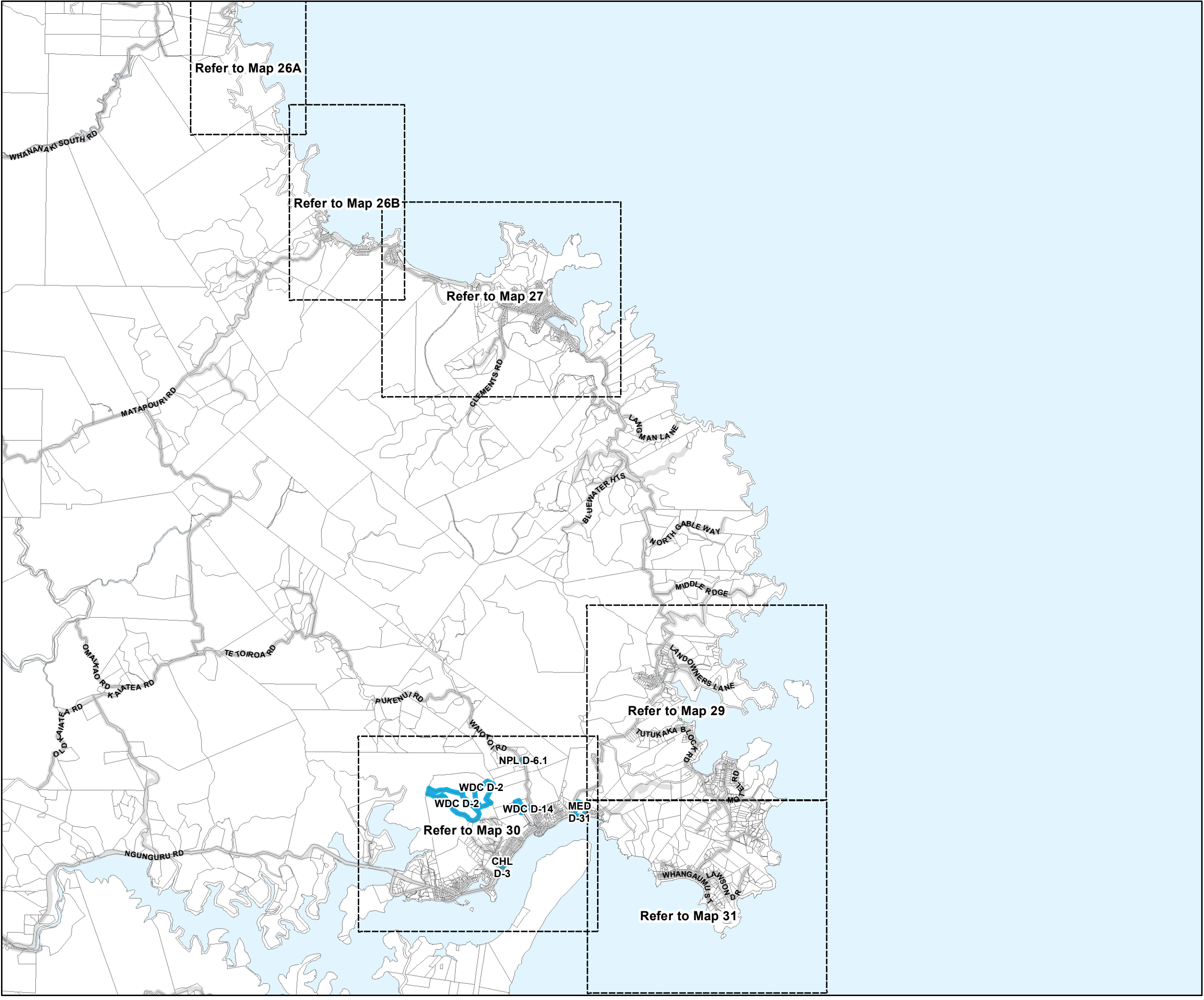
### Legend

 Designation



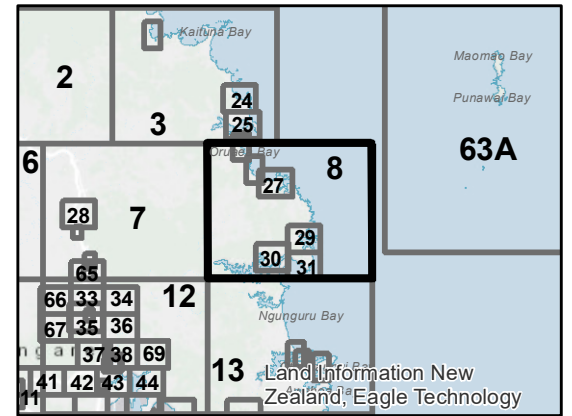
(C) Crown Copyright Reserved.  
 Data sourced from Land Information New Zealand Data Service. Licensed for re-use under the Creative Commons Attribution 4.0 International Licence.  
 The information in this map was obtained from external sources and is assumed to be correct and accurate. Care was taken in the creation of this map. However, Whangarei District Council and contractors are not liable or responsible for any errors, omissions or in accuracies. Map intended to be used for indicative and planning purposes only.



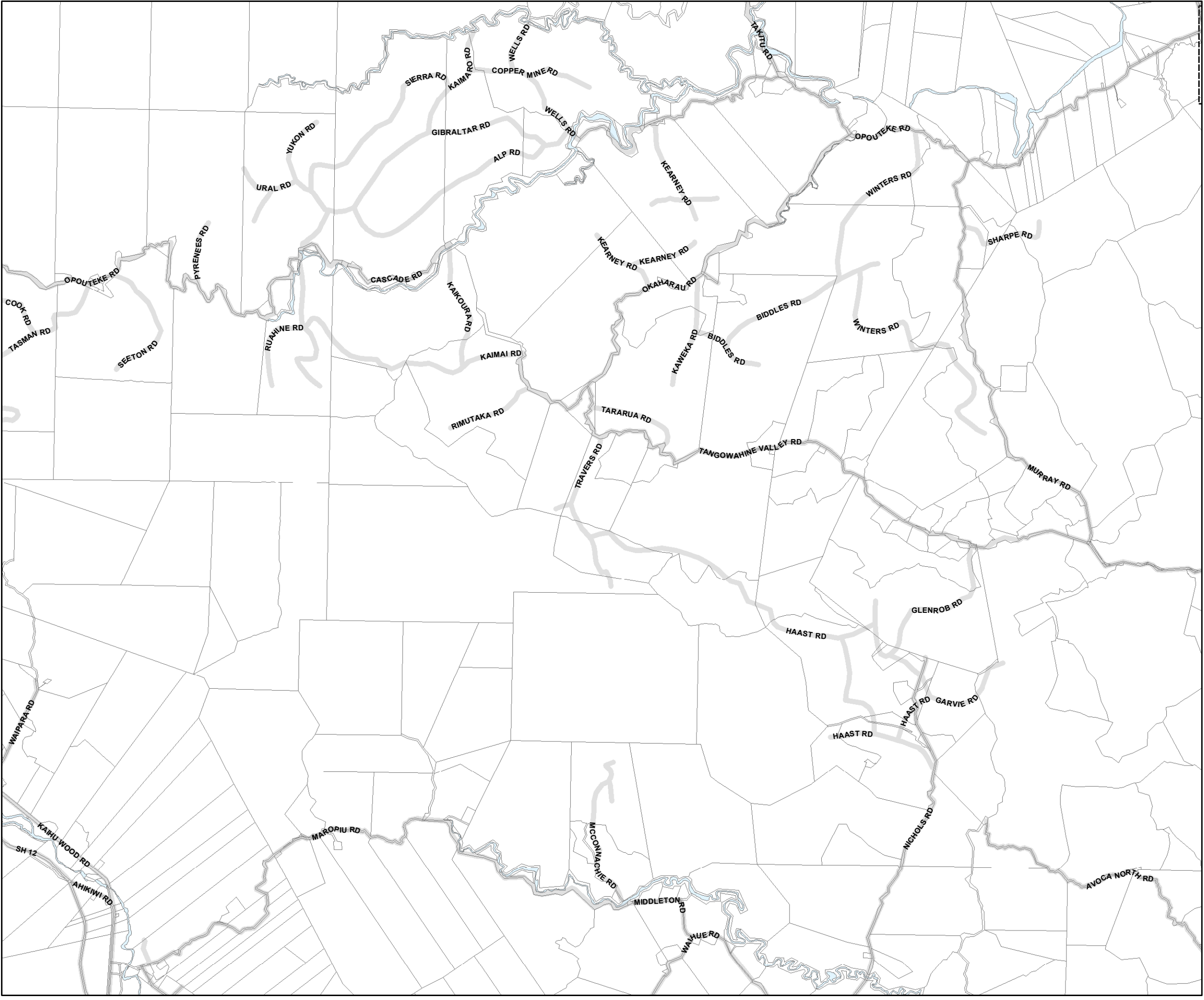


**Legend**

 Designation



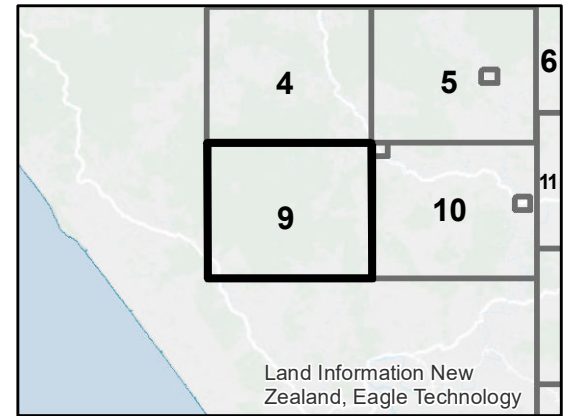
(C) Crown Copyright Reserved.  
 Data sourced from Land Information New Zealand Data Service. Licensed for re-use under the Creative Commons Attribution 4.0 International Licence.  
 The information in this map was obtained from external sources and is assumed to be correct and accurate. Care was taken in the creation of this map. However, Whangarei District Council and contractors are not liable or responsible for any errors, omissions or in accuracies. Map intended to be used for indicative and planning purposes only.



**Legend**

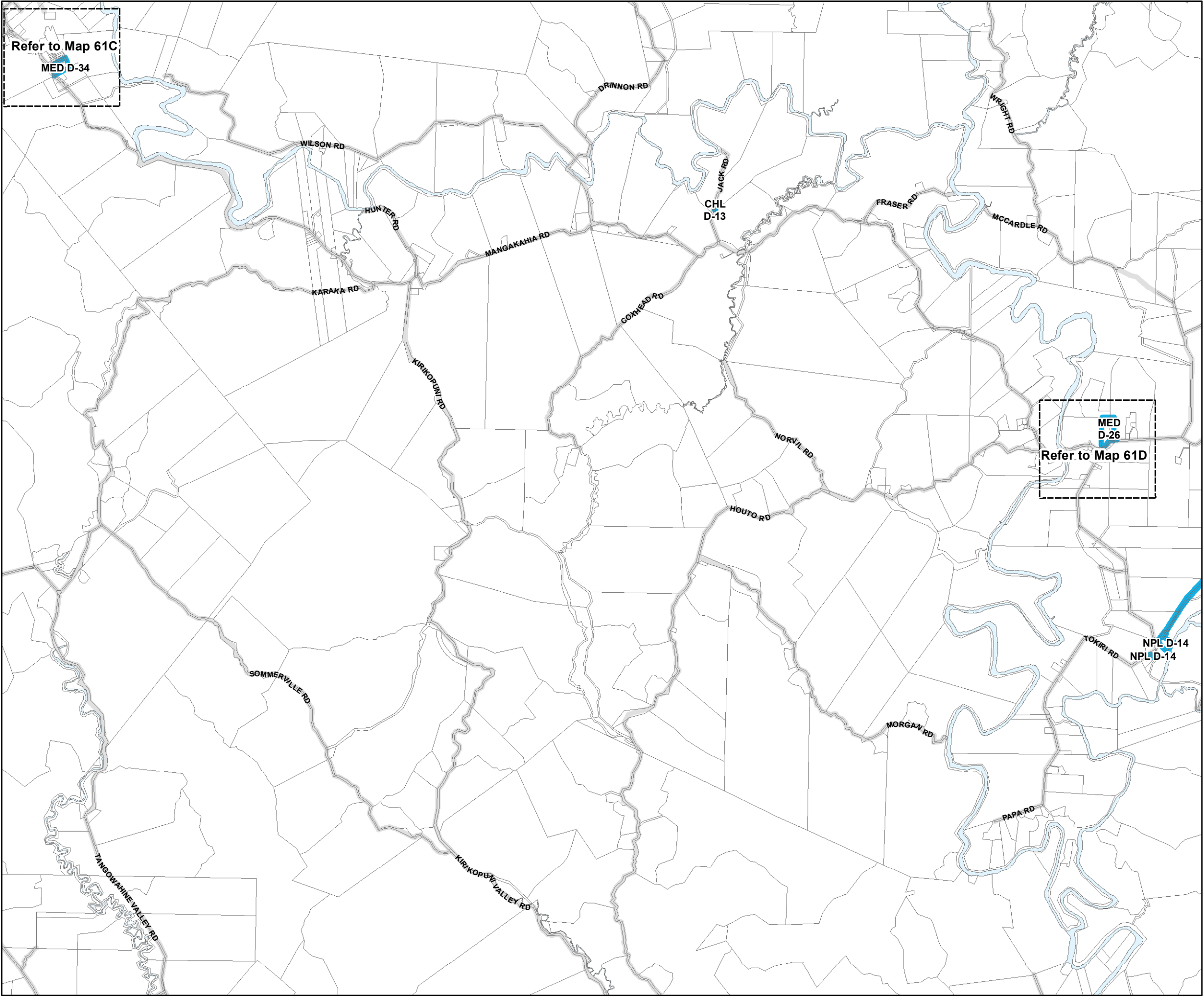


Designation



(C) Crown Copyright Reserved.  
 Data sourced from Land Information New Zealand Data Service. Licensed for re-use under the Creative Commons Attribution 4.0 International Licence.  
 The information in this map was obtained from external sources and is assumed to be correct and accurate. Care was taken in the creation of this map. However, Whangarei District Council and contractors are not liable or responsible for any errors, omissions or in accuracies. Map intended to be used for indicative and planning purposes only.



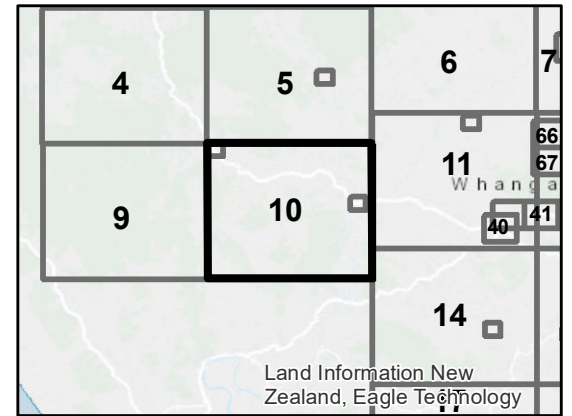


Refer to Map 61C  
MED D-34

Refer to Map 61D  
MED D-26

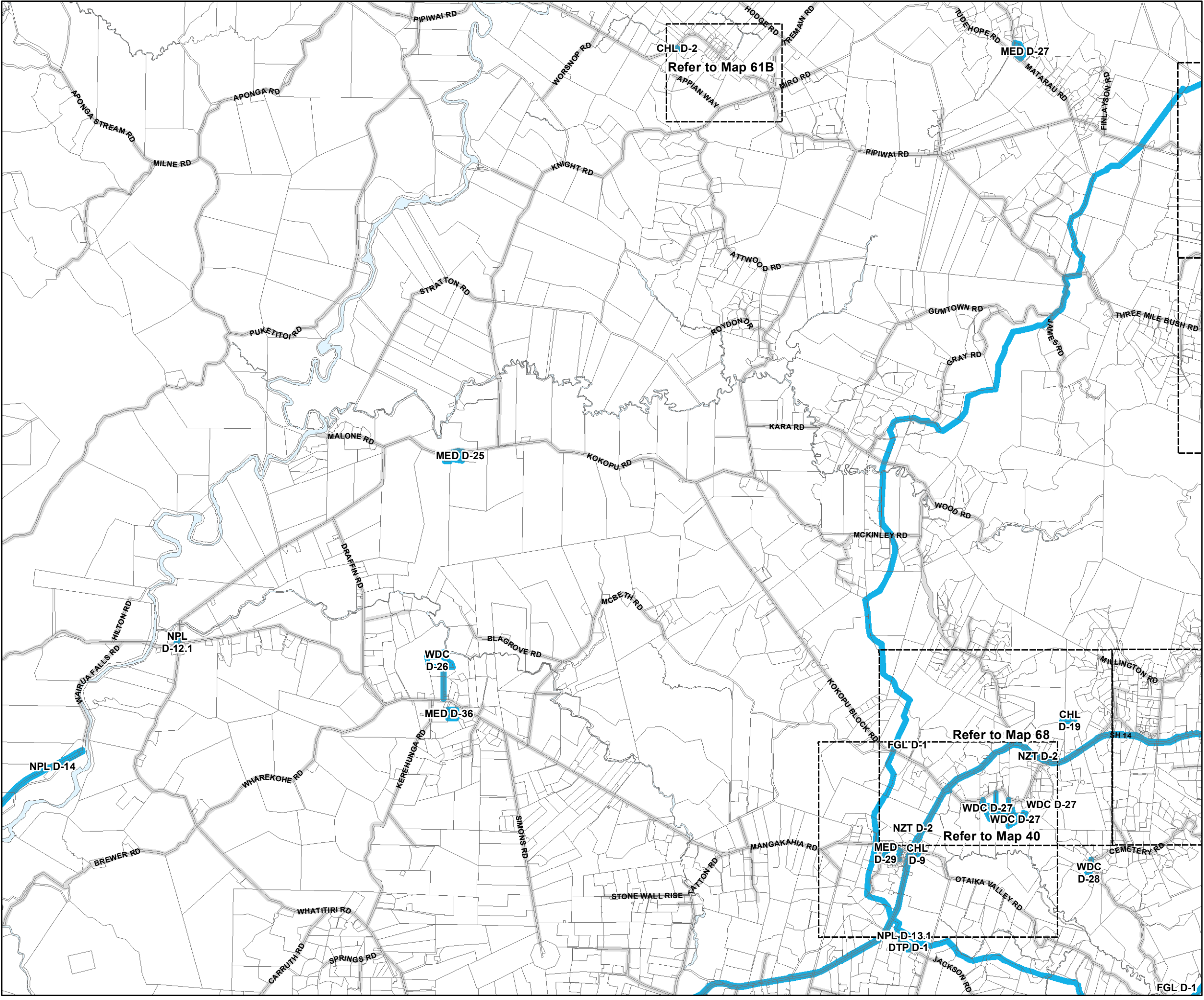
**Legend**

 Designation



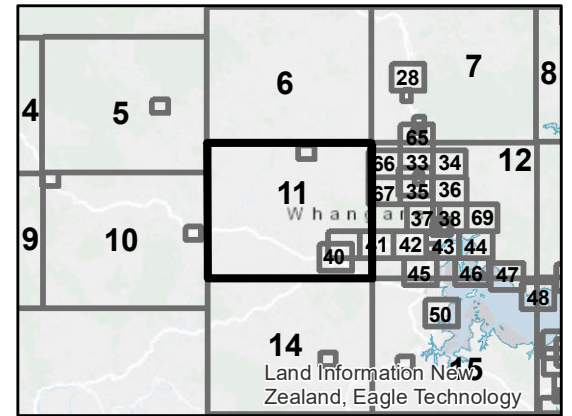
(C) Crown Copyright Reserved.  
Data sourced from Land Information New Zealand Data Service. Licensed for re-use under the Creative Commons Attribution 4.0 International Licence.  
The information in this map was obtained from external sources and is assumed to be correct and accurate. Care was taken in the creation of this map. However, Whangarei District Council and contractors are not liable or responsible for any errors, omissions or in accuracies. Map intended to be used for indicative and planning purposes only.





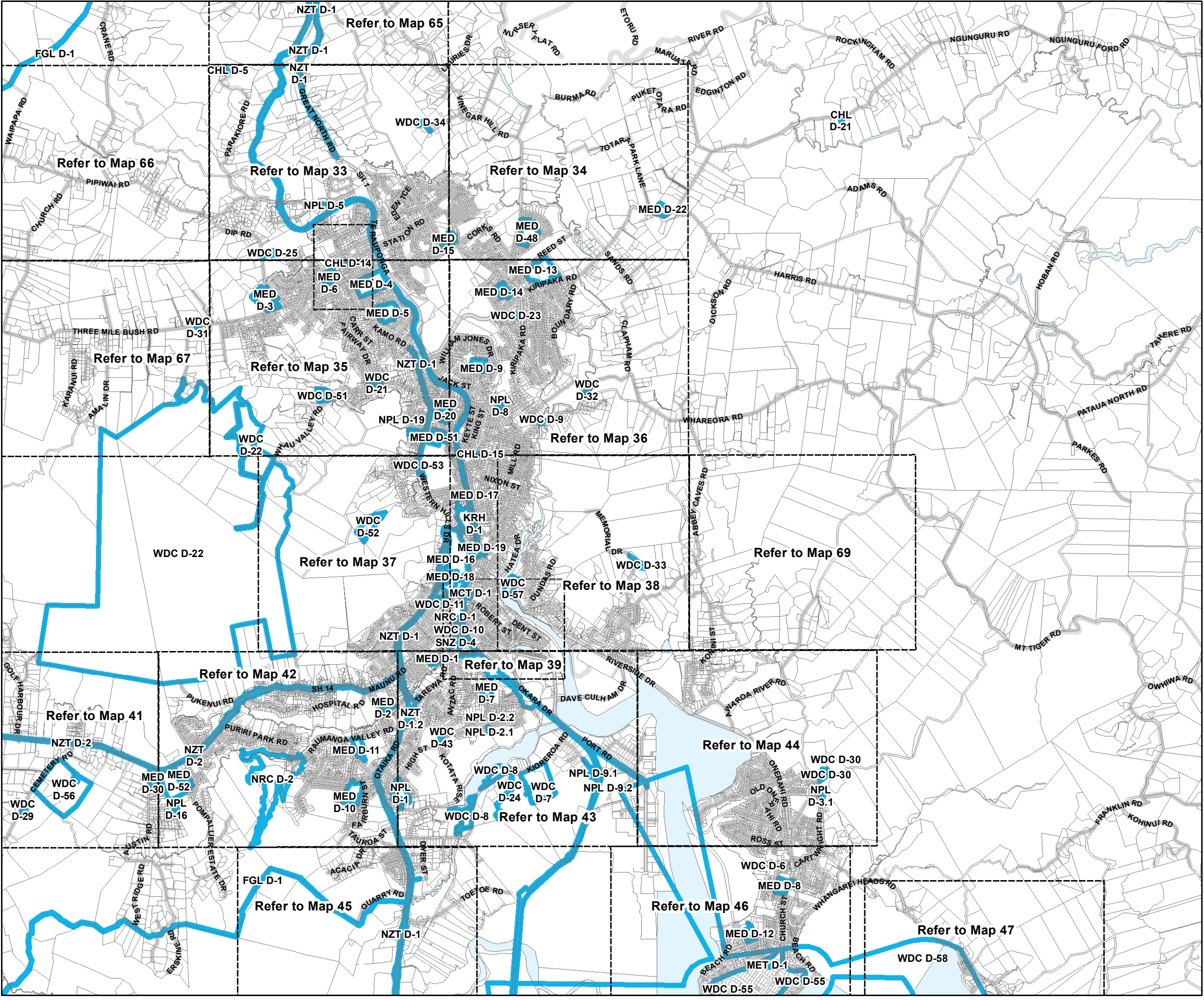
**Legend**

 Designation



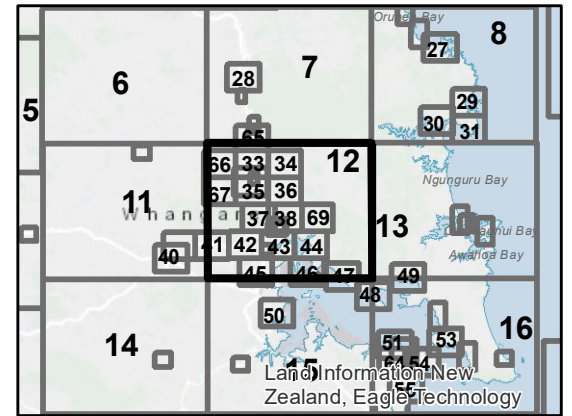
(C) Crown Copyright Reserved.  
 Data sourced from Land Information New Zealand Data Service. Licensed for re-use under the Creative Commons Attribution 4.0 International Licence.  
 The information in this map was obtained from external sources and is assumed to be correct and accurate. Care was taken in the creation of this map. However, Whangarei District Council and contractors are not liable or responsible for any errors, omissions or in accuracies. Map intended to be used for indicative and planning purposes only.





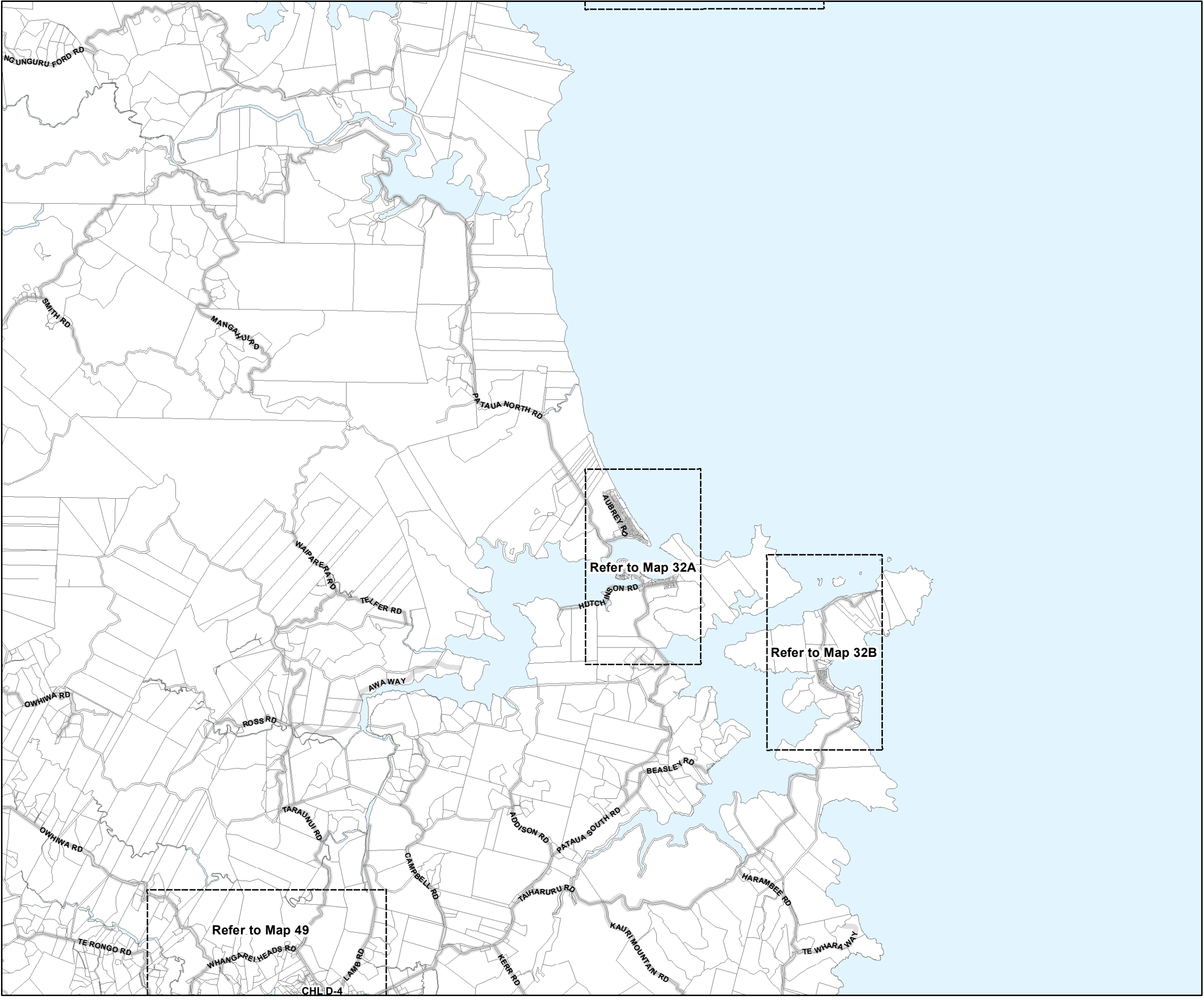
### Legend

 Designation



(C) Crown Copyright Reserved.  
 Data sourced from Land Information New Zealand Data Service. Licensed for re-use under the Creative Commons Attribution 4.0 International Licence.  
 The information in this map was obtained from external sources and is assumed to be correct and accurate. Care was taken in the creation of this map. However, Whangarei District Council and contractors are not liable or responsible for any errors, omissions or inaccuracies. Map intended to be used for indicative and planning purposes only.

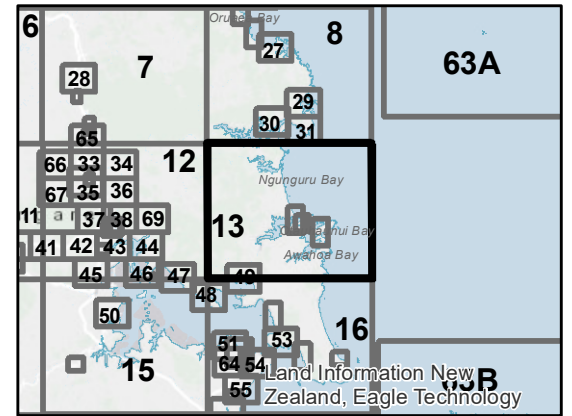




**Legend**

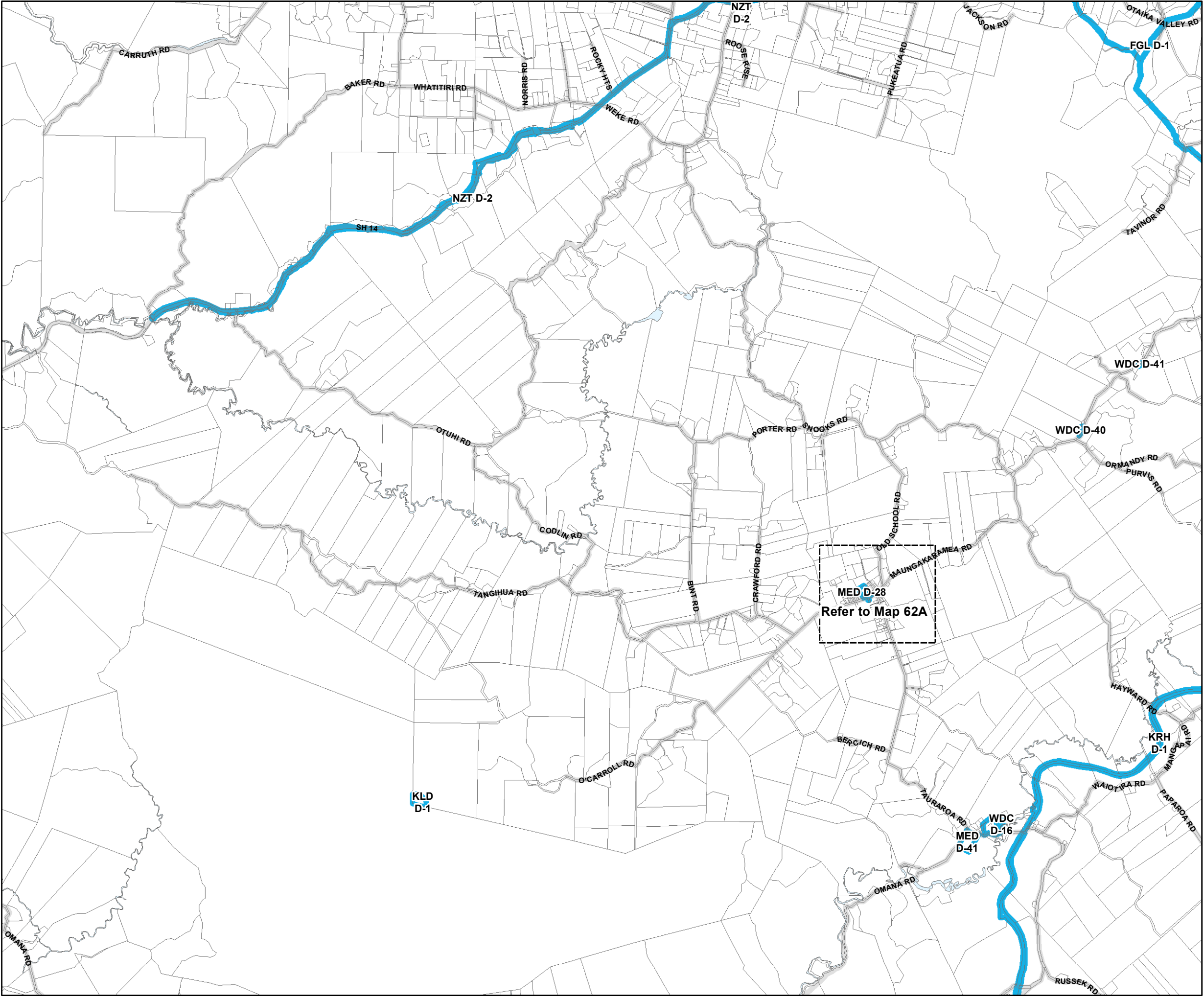


Designation



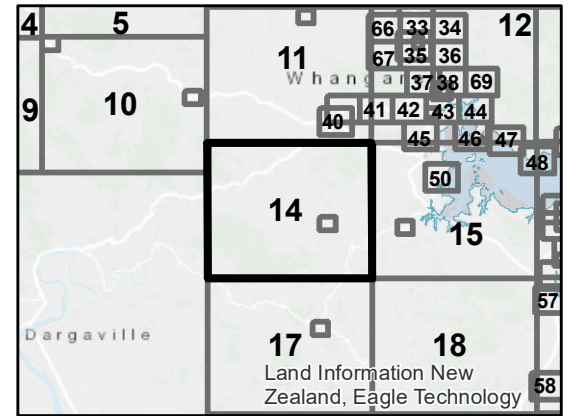
(C) Crown Copyright Reserved.  
 Data sourced from Land Information New Zealand Data Service. Licensed for re-use under the Creative Commons Attribution 4.0 International Licence.  
 The information in this map was obtained from external sources and is assumed to be correct and accurate. Care was taken in the creation of this map. However, Whangarei District Council and contractors are not liable or responsible for any errors, omissions or in accuracies. Map intended to be used for indicative and planning purposes only.



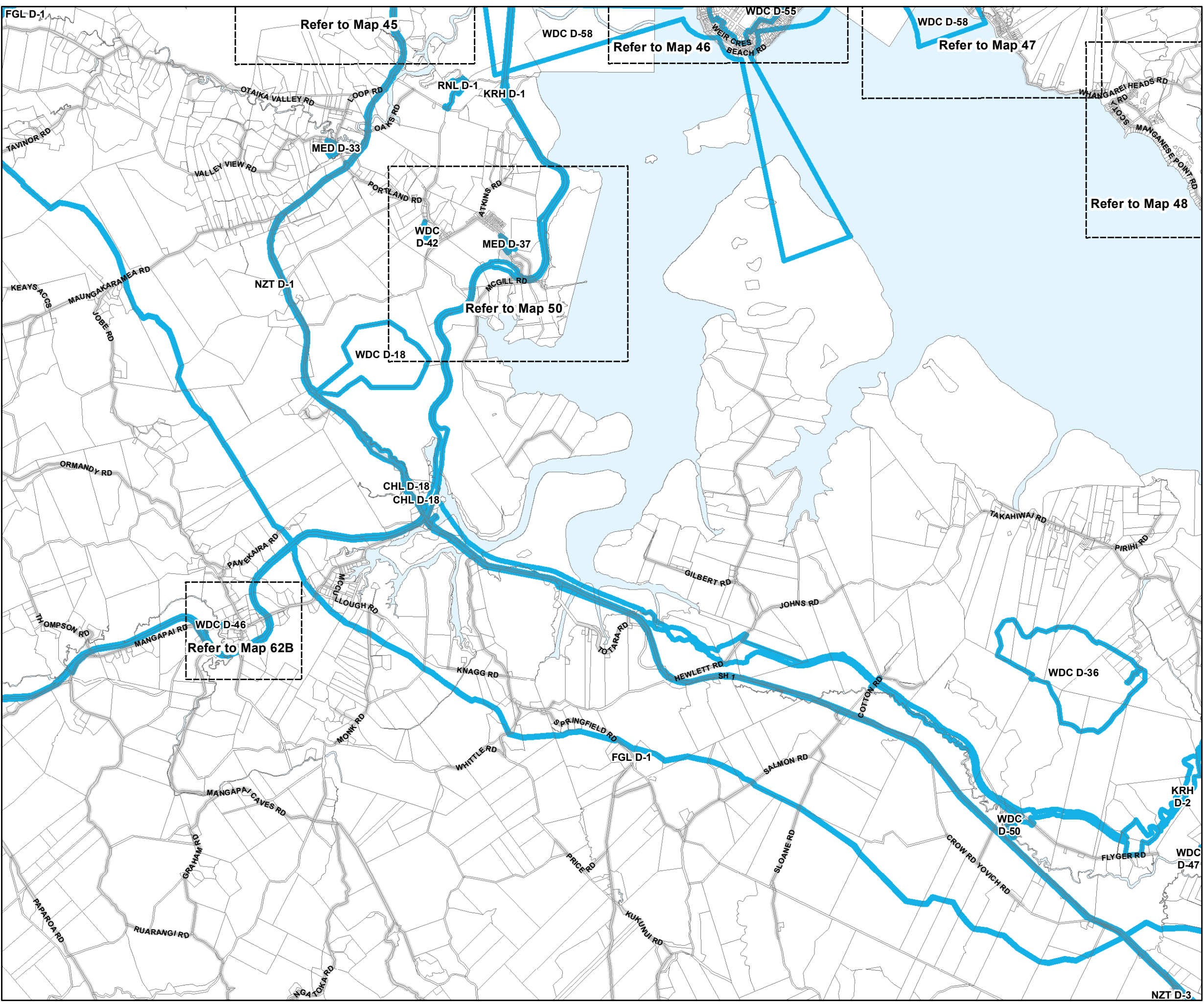


**Legend**

 Designation

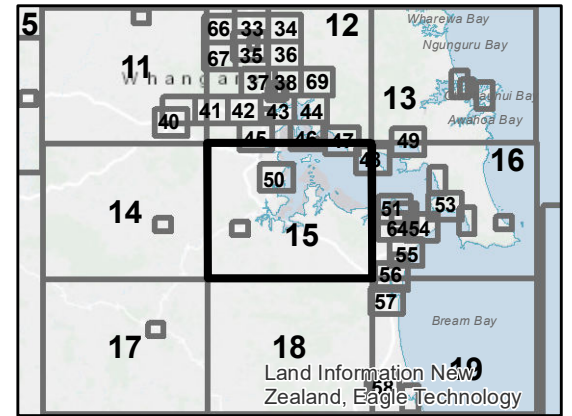


(C) Crown Copyright Reserved.  
 Data sourced from Land Information New Zealand Data Service. Licensed for re-use under the Creative Commons Attribution 4.0 International Licence.  
 The information in this map was obtained from external sources and is assumed to be correct and accurate. Care was taken in the creation of this map. However, Whangarei District Council and contractors are not liable or responsible for any errors, omissions or in accuracies. Map intended to be used for indicative and planning purposes only.



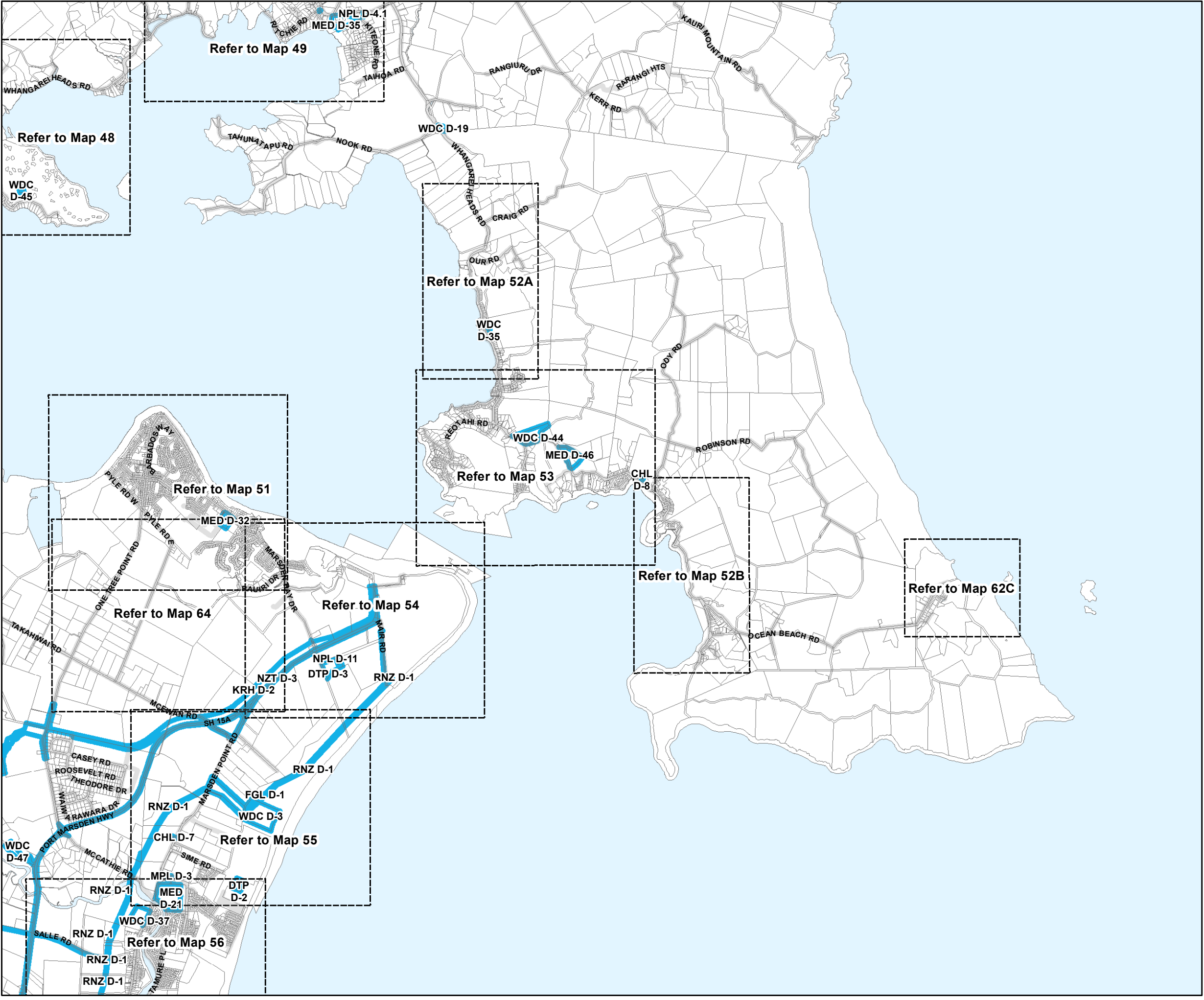
**Legend**

 Designation



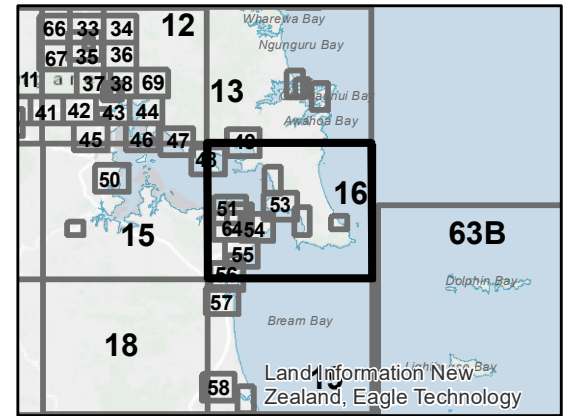
(C) Crown Copyright Reserved.  
 Data sourced from Land Information New Zealand Data Service. Licensed for re-use under the Creative Commons Attribution 4.0 International Licence.  
 The information in this map was obtained from external sources and is assumed to be correct and accurate. Care was taken in the creation of this map. However, Whangarei District Council and contractors are not liable or responsible for any errors, omissions or in accuracies. Map intended to be used for indicative and planning purposes only.





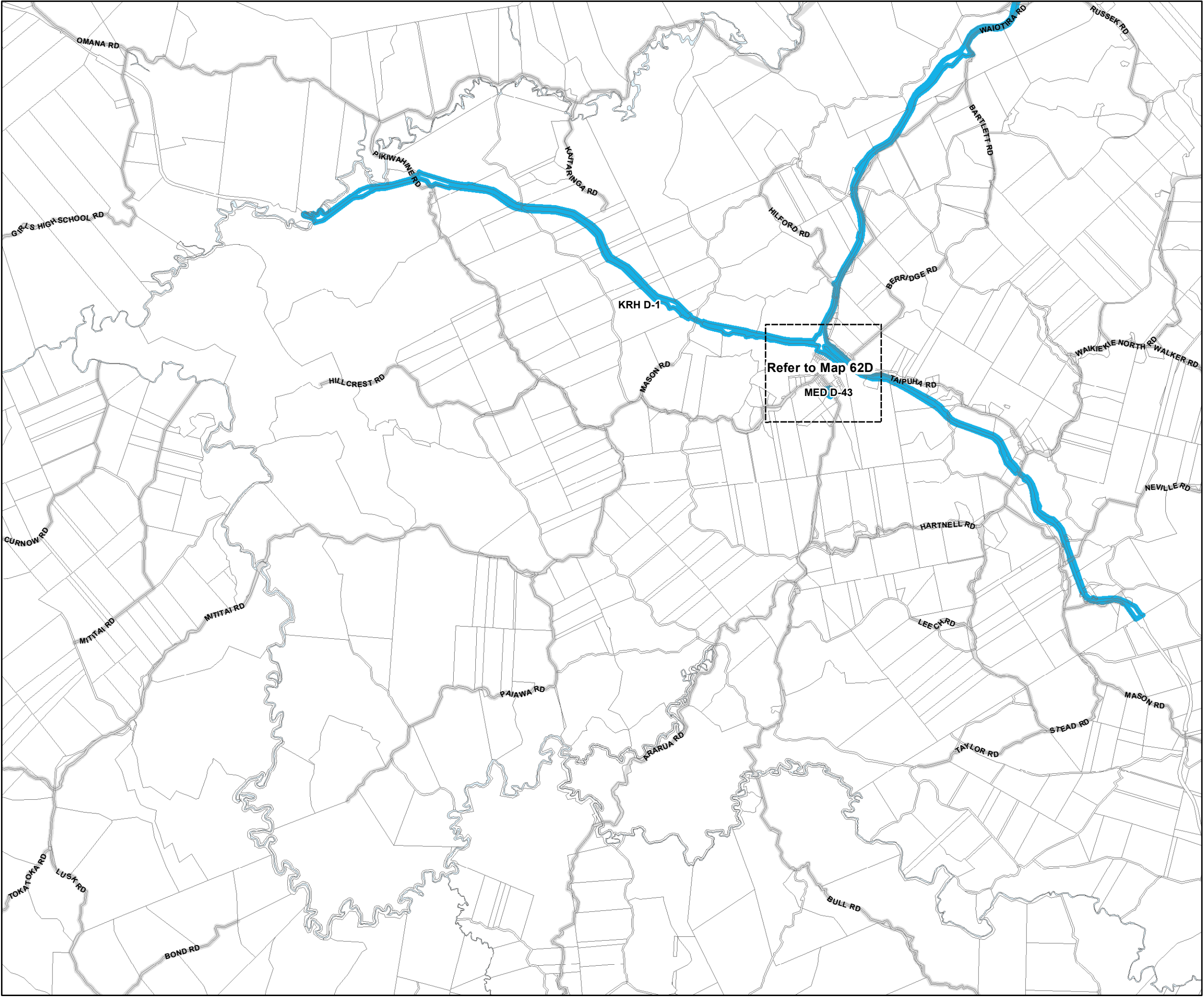
**Legend**

 Designation



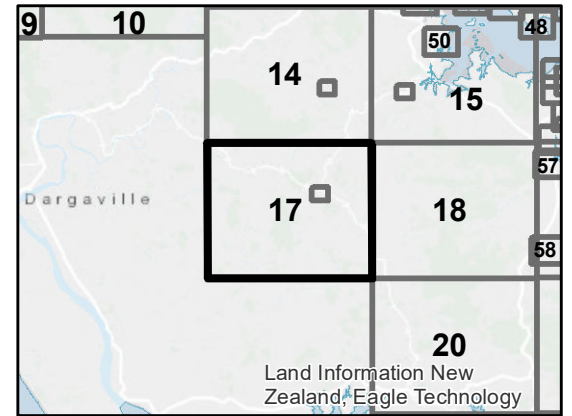
(C) Crown Copyright Reserved.  
 Data sourced from Land Information New Zealand Data Service. Licensed for re-use under the Creative Commons Attribution 4.0 International Licence.  
 The information in this map was obtained from external sources and is assumed to be correct and accurate. Care was taken in the creation of this map. However, Whangarei District Council and contractors are not liable or responsible for any errors, omissions or in accuracies. Map intended to be used for indicative and planning purposes only.



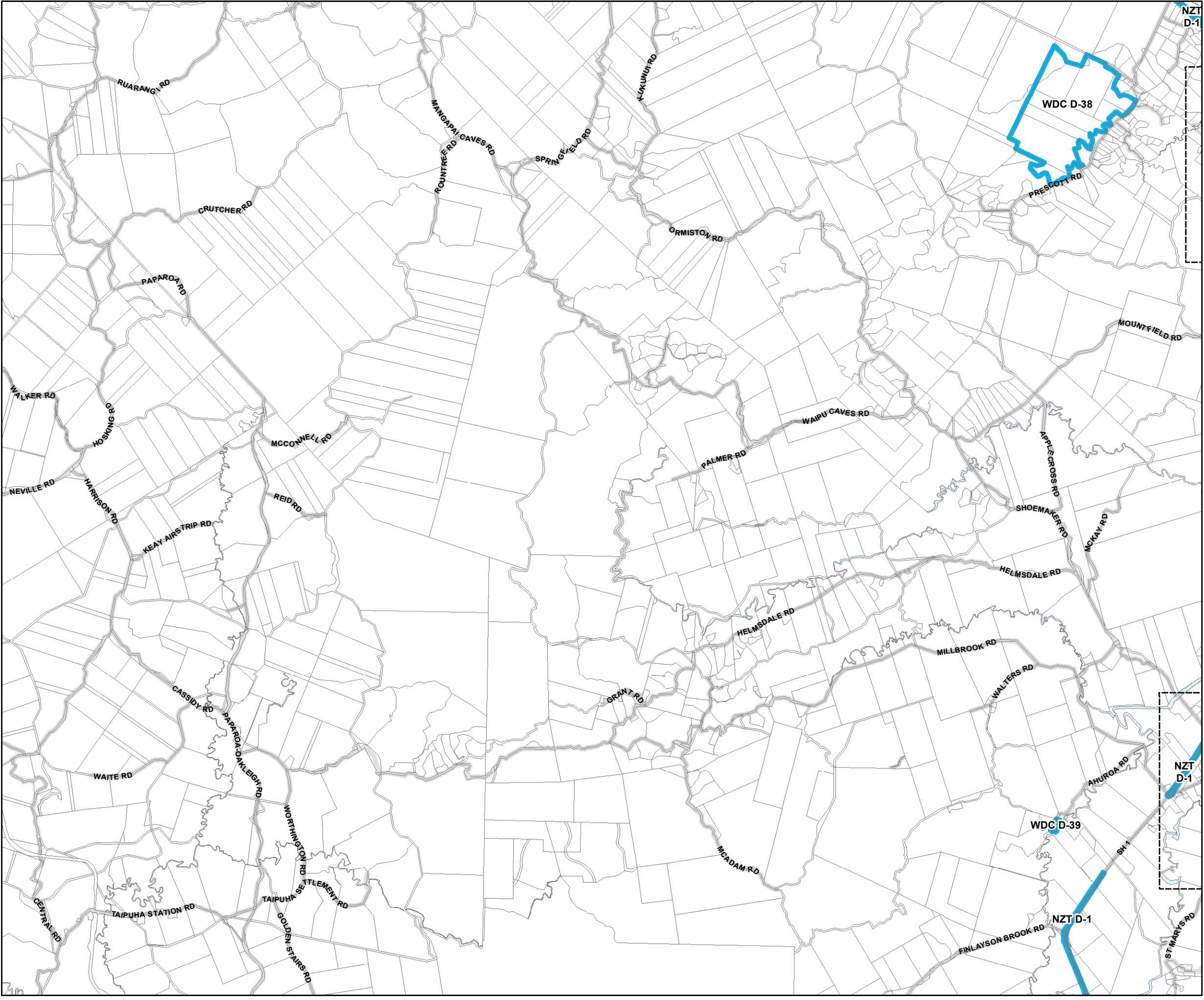


**Legend**

-  Designation

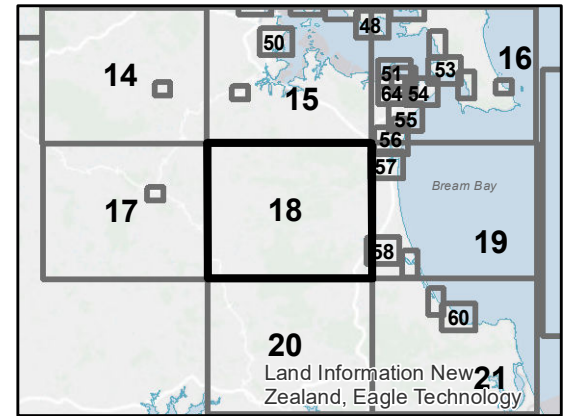


(C) Crown Copyright Reserved.  
 Data sourced from Land Information New Zealand Data Service. Licensed for re-use under the Creative Commons Attribution 4.0 International Licence.  
 The information in this map was obtained from external sources and is assumed to be correct and accurate. Care was taken in the creation of this map. However, Whangarei District Council and contractors are not liable or responsible for any errors, omissions or in accuracies. Map intended to be used for indicative and planning purposes only.



**Legend**

 Designation



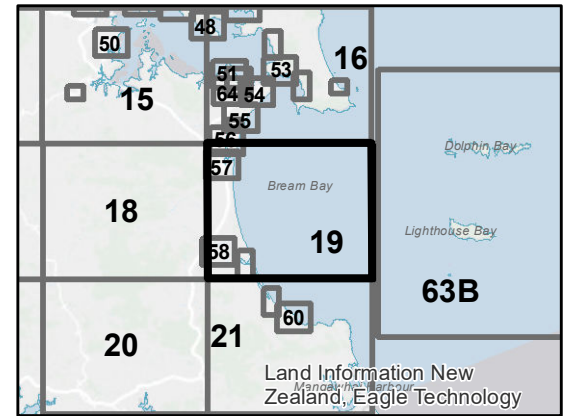
(C) Crown Copyright Reserved.  
 Data sourced from Land Information New Zealand Data Service. Licensed for re-use under the Creative Commons Attribution 4.0 International Licence.  
 The information in this map was obtained from external sources and is assumed to be correct and accurate. Care was taken in the creation of this map. However, Whangarei District Council and contractors are not liable or responsible for any errors, omissions or in accuracies. Map intended to be used for indicative and planning purposes only.





**Legend**

 Designation

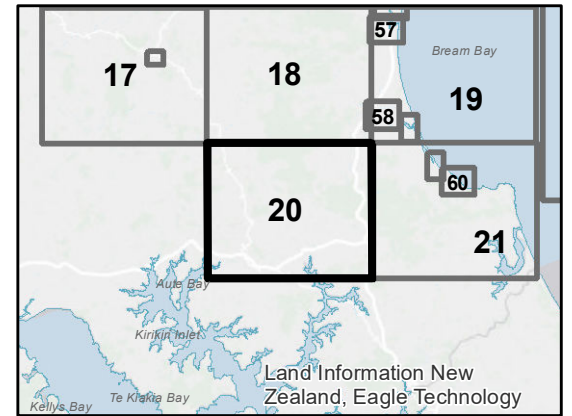


(C) Crown Copyright Reserved.  
 Data sourced from Land Information New Zealand Data Service. Licensed for re-use under the Creative Commons Attribution 4.0 International Licence.  
 The information in this map was obtained from external sources and is assumed to be correct and accurate. Care was taken in the creation of this map. However, Whangarei District Council and contractors are not liable or responsible for any errors, omissions or in accuracies. Map intended to be used for indicative and planning purposes only.



**Legend**

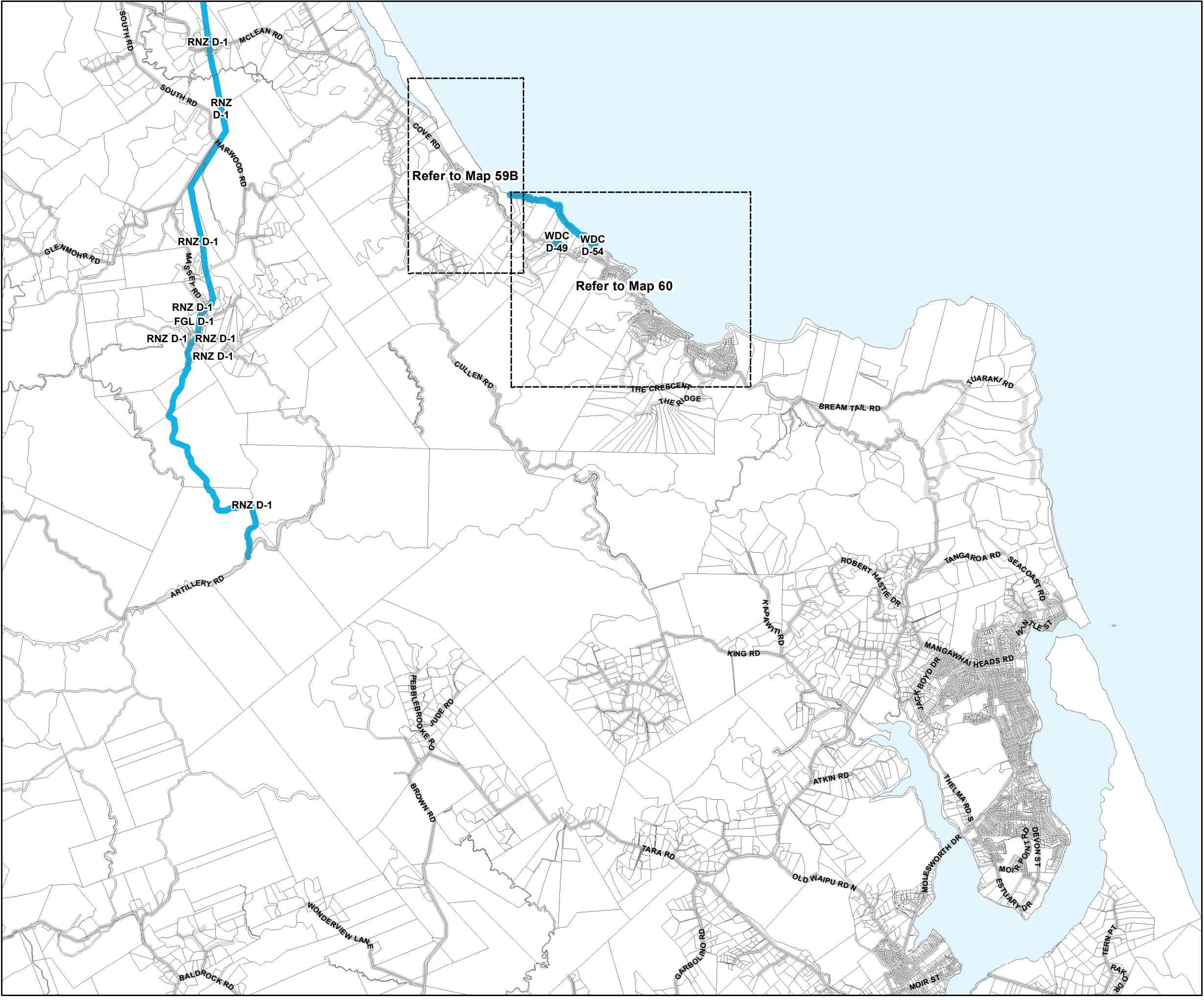
 Designation



(C) Crown Copyright Reserved.  
 Data sourced from Land Information New Zealand Data Service. Licensed for re-use under the Creative Commons Attribution 4.0 International Licence.  
 The information in this map was obtained from external sources and is assumed to be correct and accurate. Care was taken in the creation of this map. However, Whangarei District Council and contractors are not liable or responsible for any errors, omissions or in accuracies. Map intended to be used for indicative and planning purposes only.

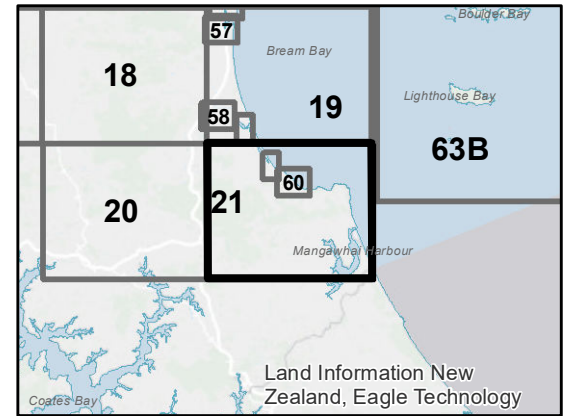






**Legend**

 Designation



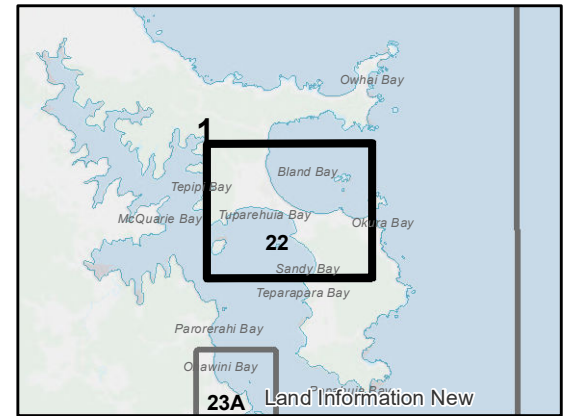
(C) Crown Copyright Reserved.  
 Data sourced from Land Information New Zealand Data Service. Licensed for re-use under the Creative Commons Attribution 4.0 International Licence.  
 The information in this map was obtained from external sources and is assumed to be correct and accurate. Care was taken in the creation of this map. However, Whangarei District Council and contractors are not liable or responsible for any errors, omissions or in accuracies. Map intended to be used for indicative and planning purposes only.



**Legend**



Designation



(C) Crown Copyright Reserved.  
 Data sourced from Land Information New Zealand Data Service. Licensed for re-use under the Creative Commons Attribution 4.0 International Licence.  
 The information in this map was obtained from external sources and is assumed to be correct and accurate. Care was taken in the creation of this map. However, Whangarei District Council and contractors are not liable or responsible for any errors, omissions or in accuracies. Map intended to be used for indicative and planning purposes only.



NORTH

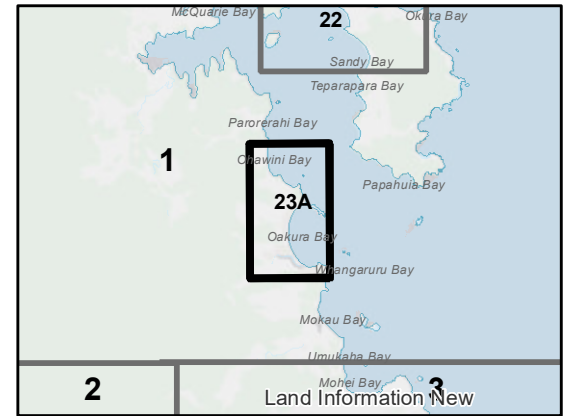




**Legend**



Designation



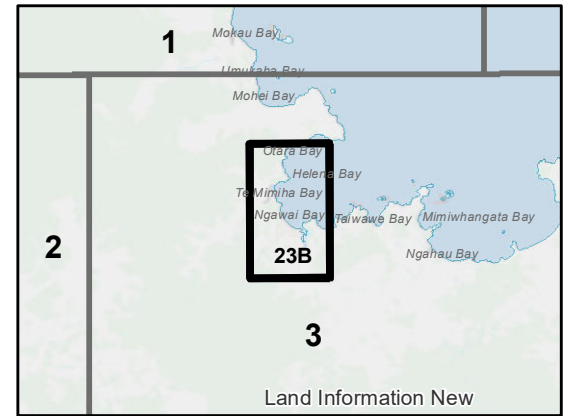
(C) Crown Copyright Reserved.  
 Data sourced from Land Information New Zealand Data Service. Licensed for re-use under the Creative Commons Attribution 4.0 International Licence.  
 The information in this map was obtained from external sources and is assumed to be correct and accurate. Care was taken in the creation of this map. However, Whangarei District Council and contractors are not liable or responsible for any errors, omissions or in accuracies. Map intended to be used for indicative and planning purposes only.





**Legend**

 Designation



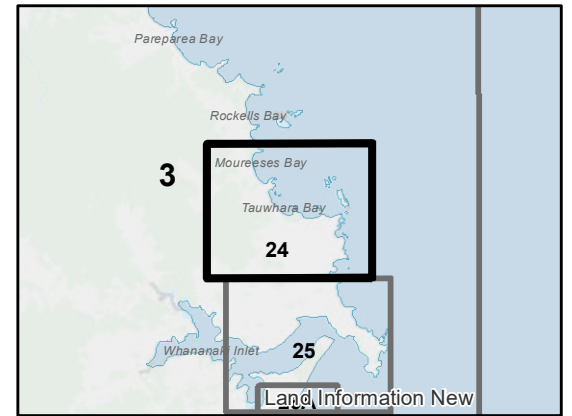
(C) Crown Copyright Reserved.  
 Data sourced from Land Information New Zealand Data Service. Licensed for re-use under the Creative Commons Attribution 4.0 International Licence.  
 The information in this map was obtained from external sources and is assumed to be correct and accurate. Care was taken in the creation of this map. However, Whangarei District Council and contractors are not liable or responsible for any errors, omissions or in accuracies. Map intended to be used for indicative and planning purposes only.





**Legend**

 Designation

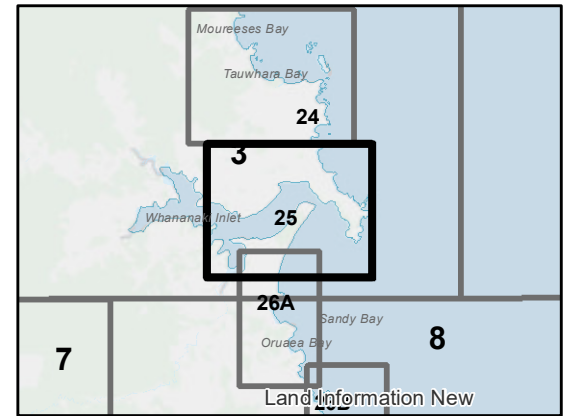


(C) Crown Copyright Reserved.  
 Data sourced from Land Information New Zealand Data Service. Licensed for re-use under the Creative Commons Attribution 4.0 International Licence.  
 The information in this map was obtained from external sources and is assumed to be correct and accurate. Care was taken in the creation of this map. However, Whangarei District Council and contractors are not liable or responsible for any errors, omissions or in accuracies. Map intended to be used for indicative and planning purposes only.



**Legend**

 Designation



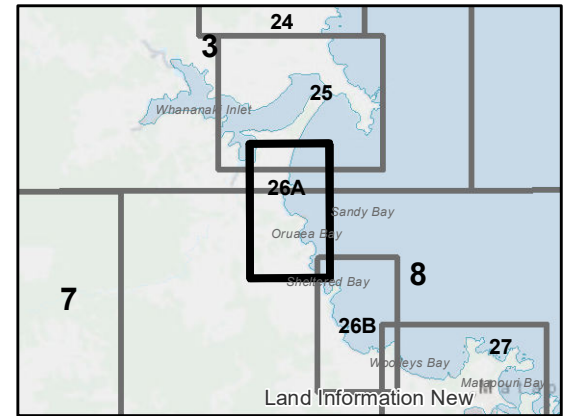
(C) Crown Copyright Reserved.  
 Data sourced from Land Information New Zealand Data Service. Licensed for re-use under the Creative Commons Attribution 4.0 International Licence.  
 The information in this map was obtained from external sources and is assumed to be correct and accurate. Care was taken in the creation of this map. However, Whangarei District Council and contractors are not liable or responsible for any errors, omissions or in accuracies. Map intended to be used for indicative and planning purposes only.





**Legend**

 Designation



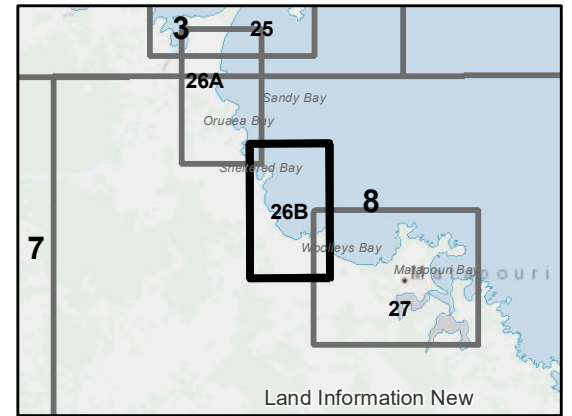
(C) Crown Copyright Reserved.  
 Data sourced from Land Information New Zealand Data Service. Licensed for re-use under the Creative Commons Attribution 4.0 International Licence.  
 The information in this map was obtained from external sources and is assumed to be correct and accurate. Care was taken in the creation of this map. However, Whangarei District Council and contractors are not liable or responsible for any errors, omissions or in accuracies. Map intended to be used for indicative and planning purposes only.



**Legend**



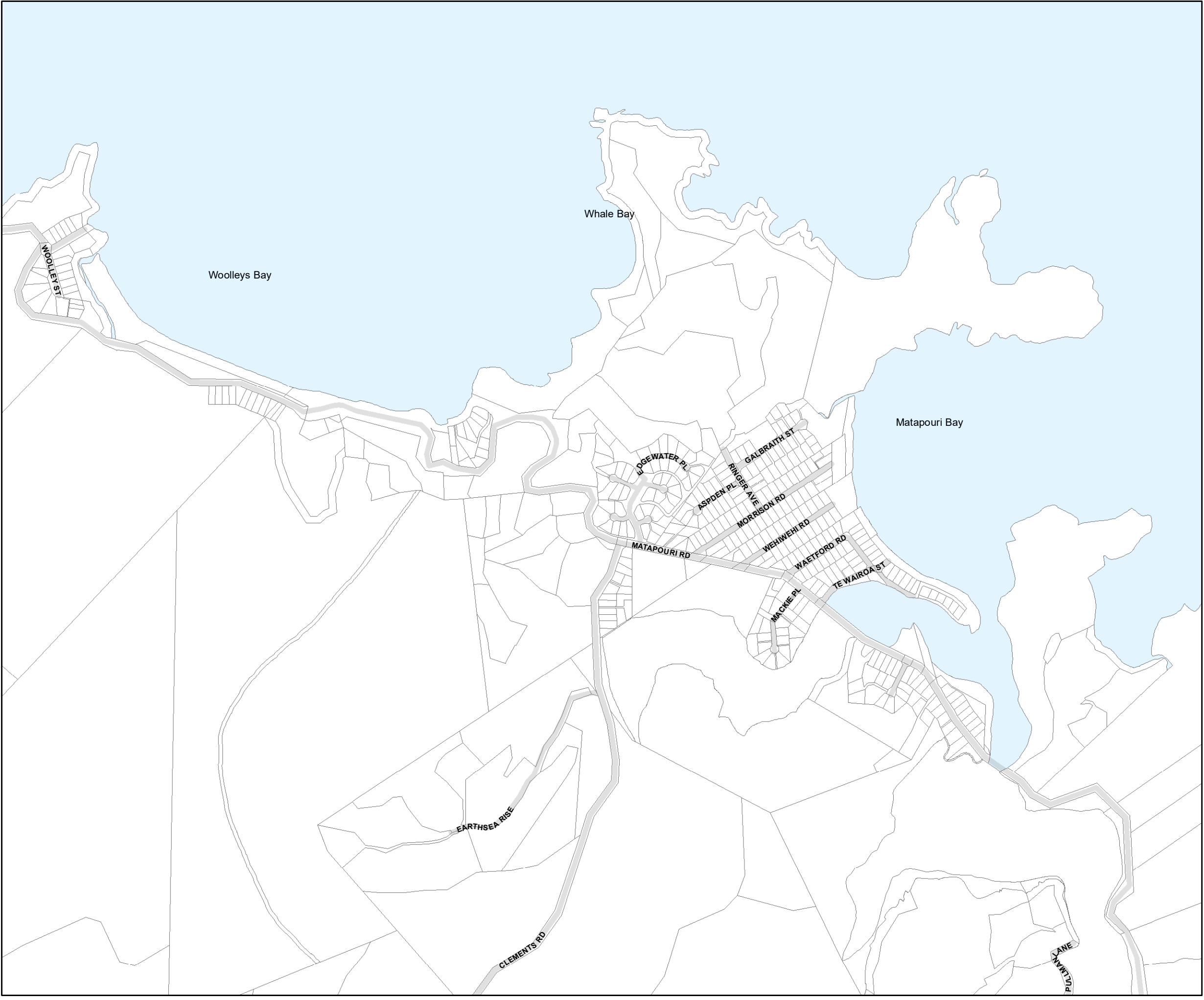
Designation



(C) Crown Copyright Reserved.  
 Data sourced from Land Information New Zealand Data Service. Licensed for re-use under the Creative Commons Attribution 4.0 International Licence.  
 The information in this map was obtained from external sources and is assumed to be correct and accurate. Care was taken in the creation of this map. However, Whangarei District Council and contractors are not liable or responsible for any errors, omissions or in accuracies. Map intended to be used for indicative and planning purposes only.



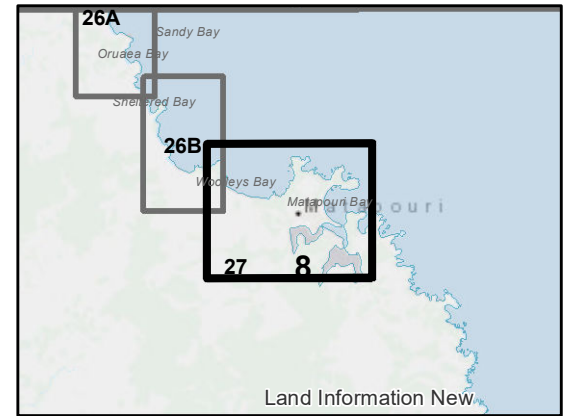




**Legend**

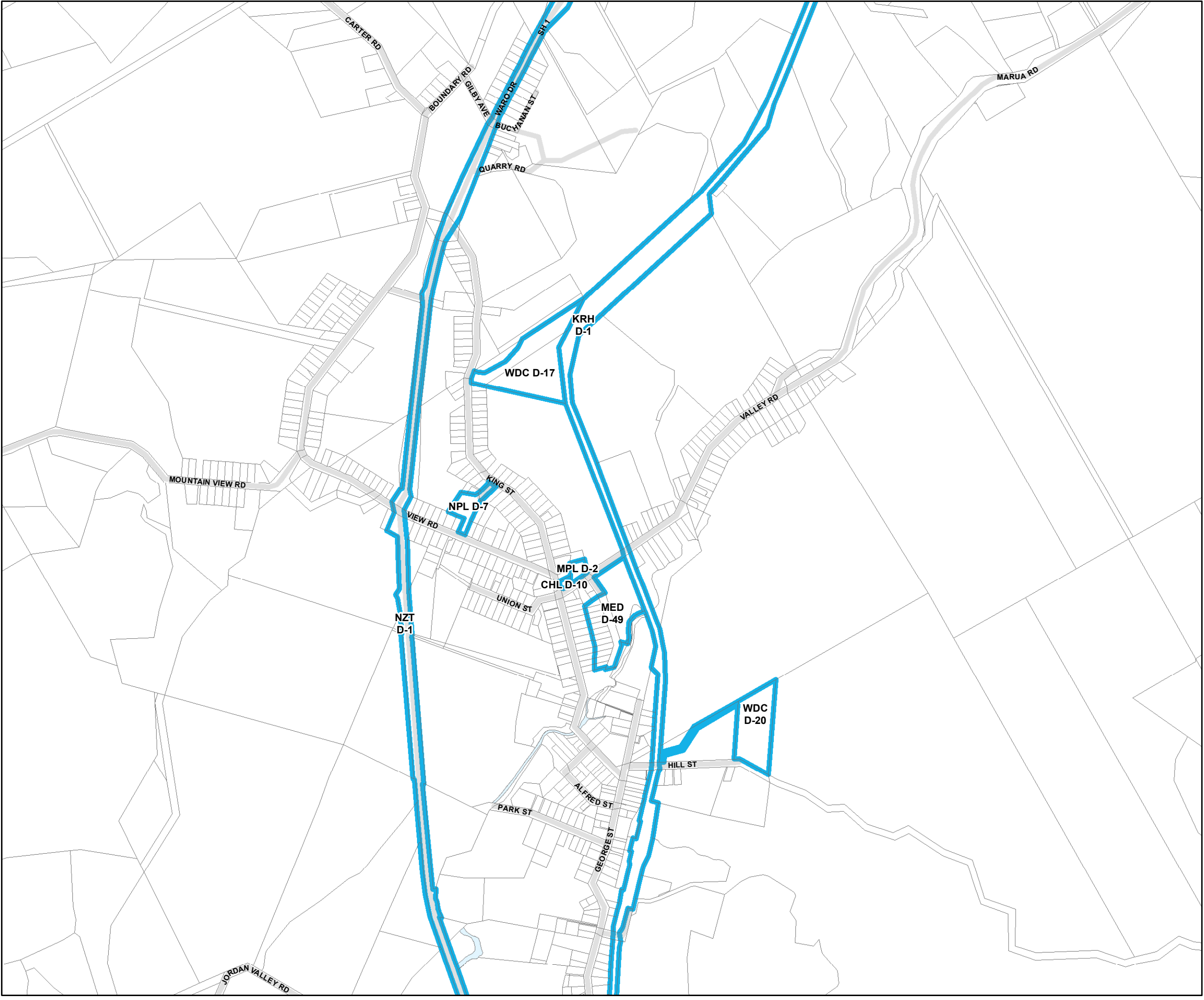


Designation



(C) Crown Copyright Reserved.  
 Data sourced from Land Information New Zealand Data Service. Licensed for re-use under the Creative Commons Attribution 4.0 International Licence.  
 The information in this map was obtained from external sources and is assumed to be correct and accurate. Care was taken in the creation of this map. However, Whangarei District Council and contractors are not liable or responsible for any errors, omissions or in accuracies. Map intended to be used for indicative and planning purposes only.

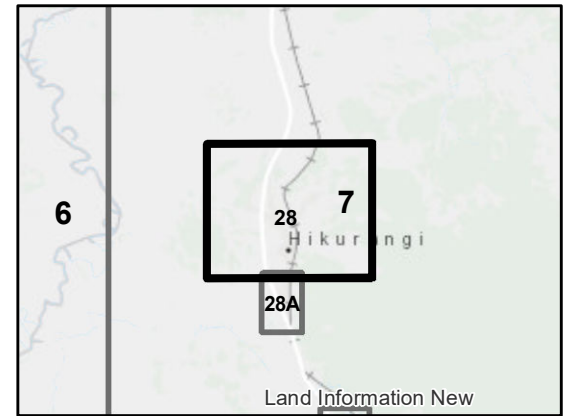




**Legend**



Designation



(C) Crown Copyright Reserved.  
 Data sourced from Land Information New Zealand Data Service. Licensed for re-use under the Creative Commons Attribution 4.0 International Licence.  
 The information in this map was obtained from external sources and is assumed to be correct and accurate. Care was taken in the creation of this map. However, Whangarei District Council and contractors are not liable or responsible for any errors, omissions or in accuracies. Map intended to be used for indicative and planning purposes only.

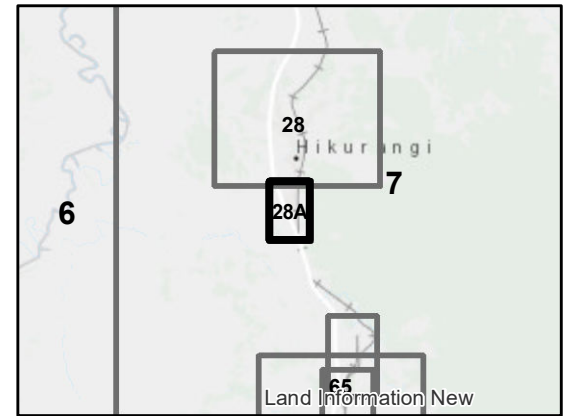






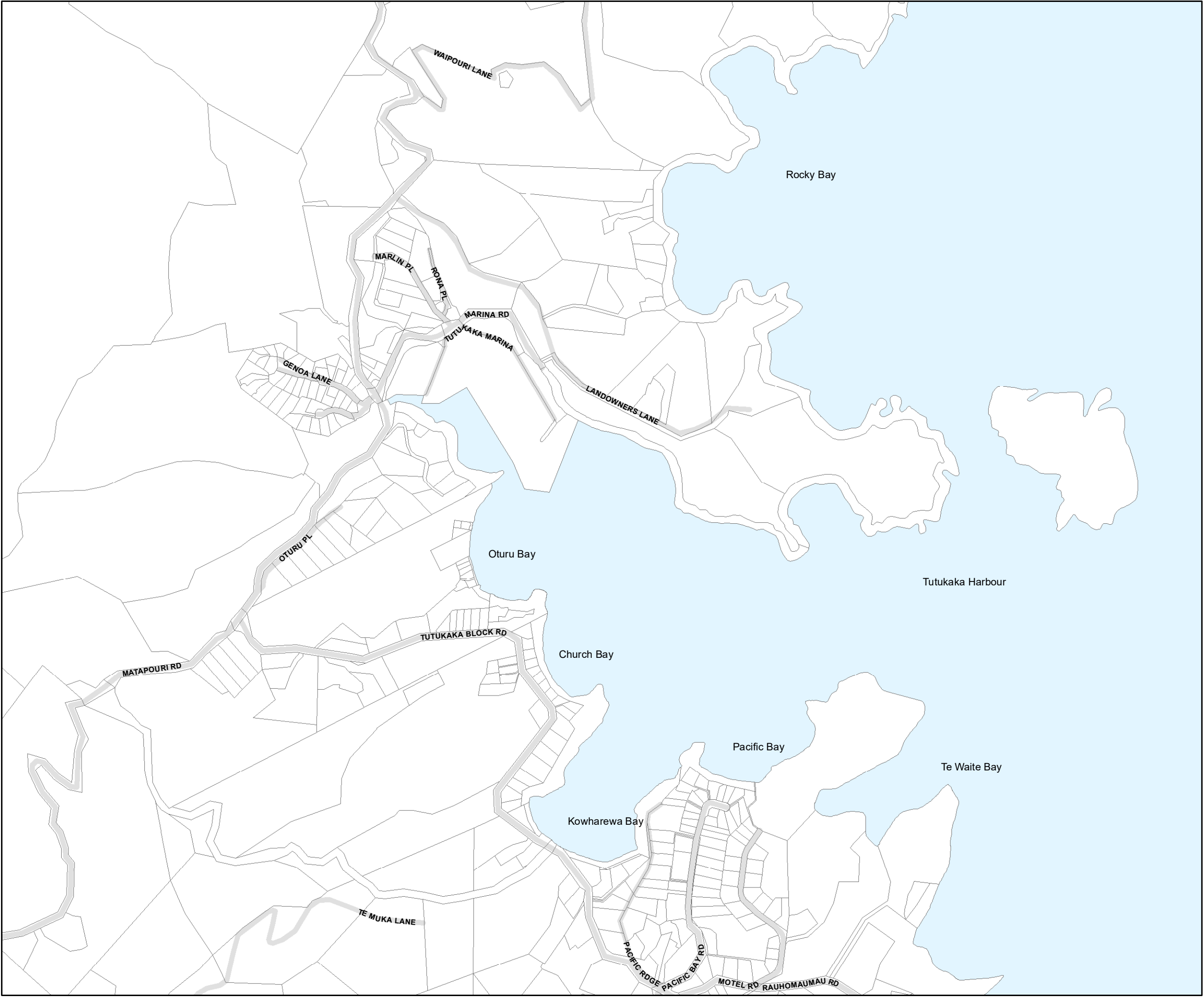
**Legend**

 Designation



(C) Crown Copyright Reserved.  
 Data sourced from Land Information New Zealand Data Service. Licensed for re-use under the Creative Commons Attribution 4.0 International Licence.  
 The information in this map was obtained from external sources and is assumed to be correct and accurate. Care was taken in the creation of this map. However, Whangarei District Council and contractors are not liable or responsible for any errors, omissions or in accuracies. Map intended to be used for indicative and planning purposes only.

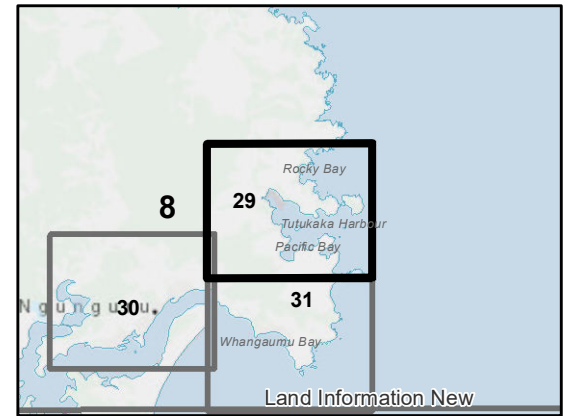




**Legend**



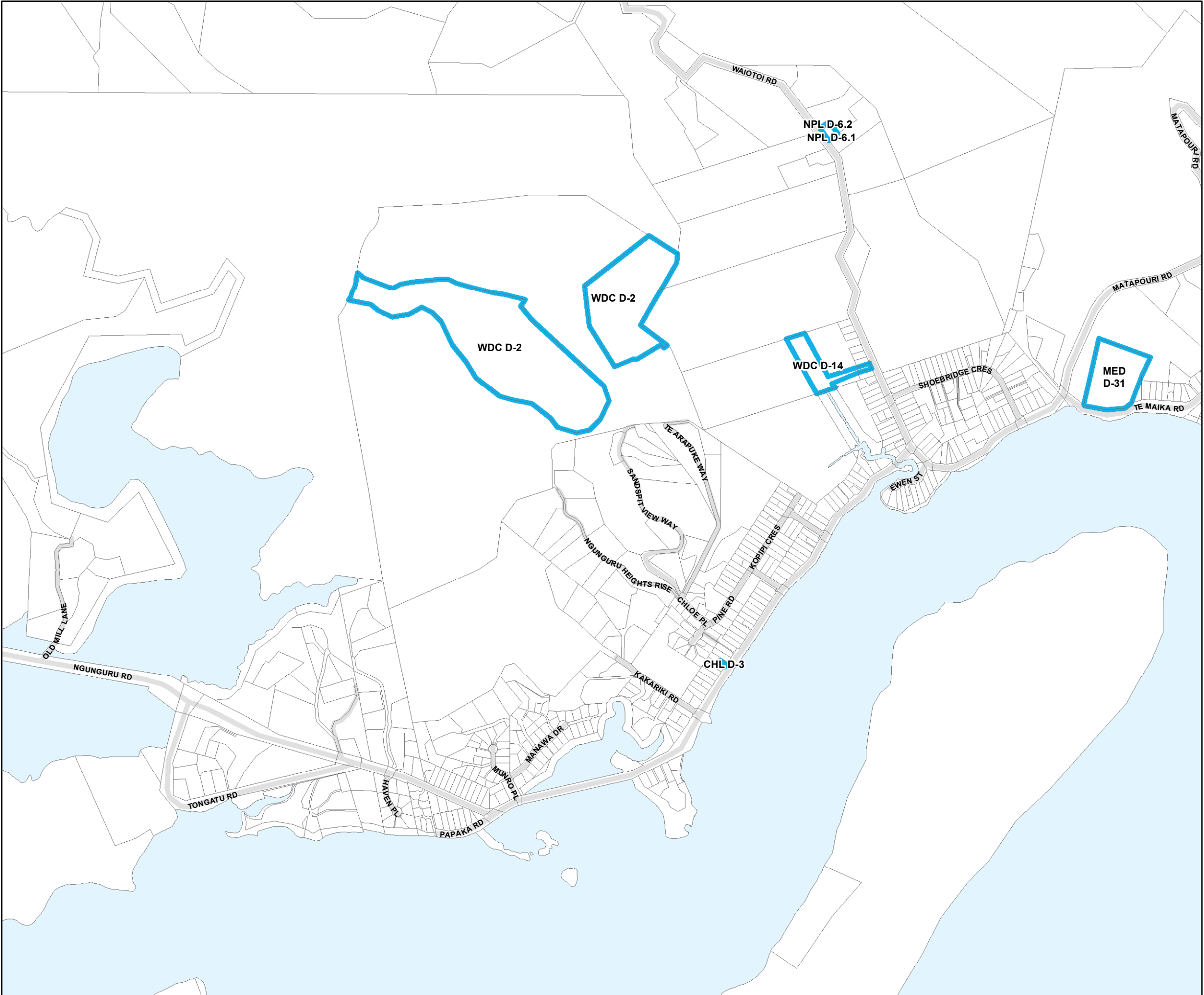
Designation



(C) Crown Copyright Reserved.  
 Data sourced from Land Information New Zealand Data Service. Licensed for re-use under the Creative Commons Attribution 4.0 International Licence.  
 The information in this map was obtained from external sources and is assumed to be correct and accurate. Care was taken in the creation of this map. However, Whangarei District Council and contractors are not liable or responsible for any errors, omissions or in accuracies. Map intended to be used for indicative and planning purposes only.

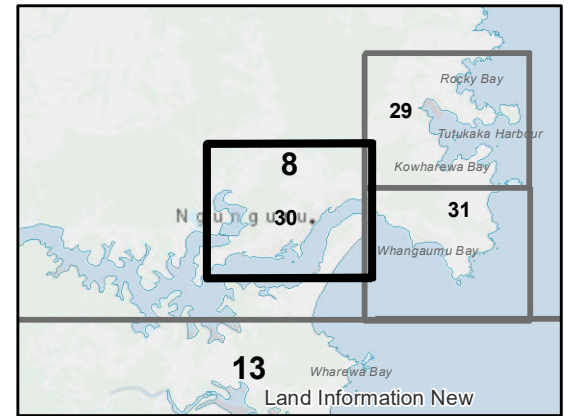




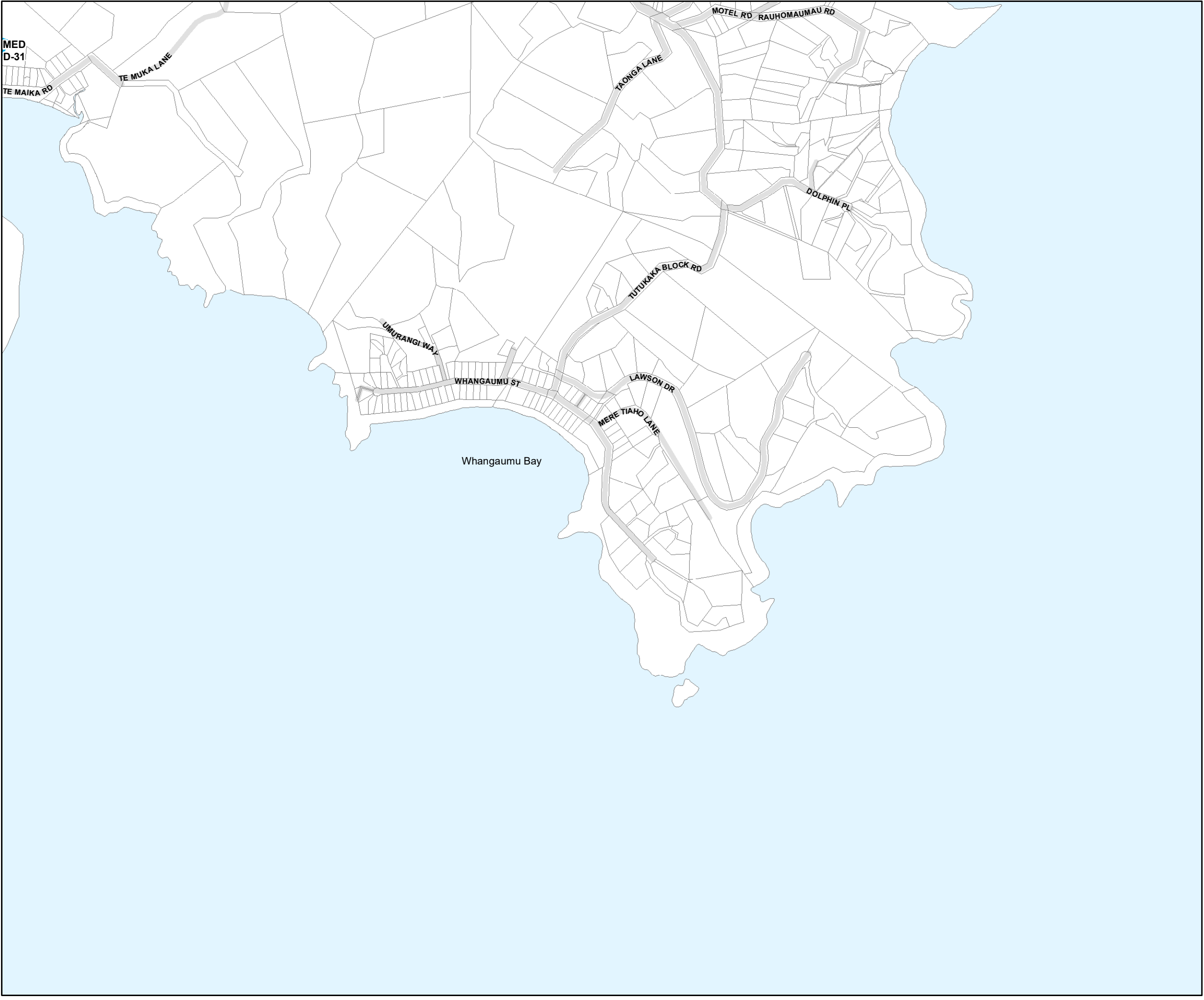


**Legend**

 Designation

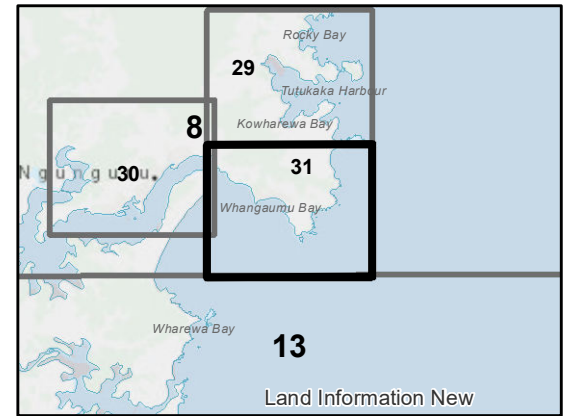


(C) Crown Copyright Reserved.  
 Data sourced from Land Information New Zealand Data Service. Licensed for re-use under the Creative Commons Attribution 4.0 International Licence.  
 The information in this map was obtained from external sources and is assumed to be correct and accurate. Care was taken in the creation of this map. However, Whangarei District Council and contractors are not liable or responsible for any errors, omissions or in accuracies. Map intended to be used for indicative and planning purposes only.



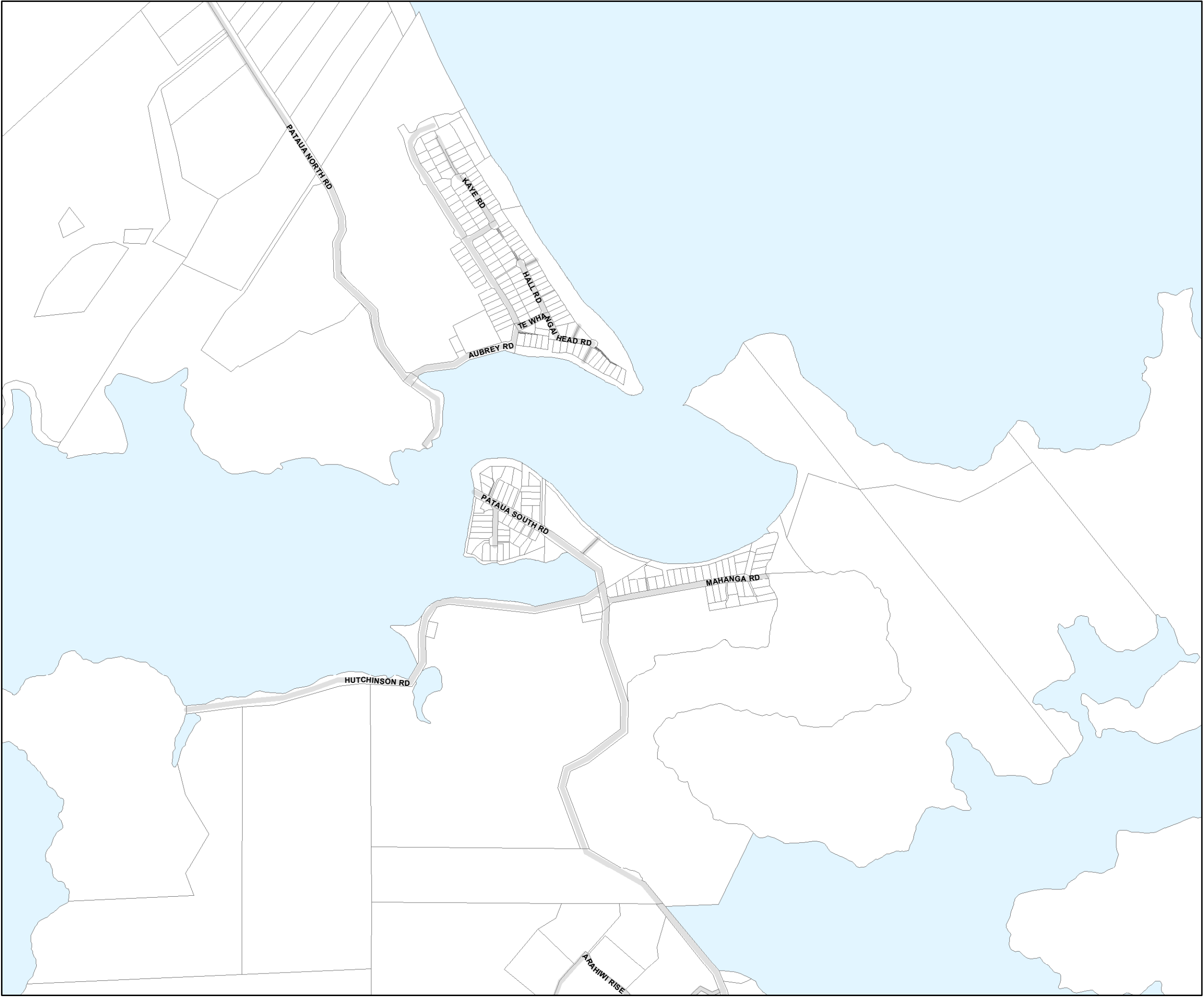
**Legend**

 Designation



(C) Crown Copyright Reserved.  
 Data sourced from Land Information New Zealand Data Service. Licensed for re-use under the Creative Commons Attribution 4.0 International Licence.  
 The information in this map was obtained from external sources and is assumed to be correct and accurate. Care was taken in the creation of this map. However, Whangarei District Council and contractors are not liable or responsible for any errors, omissions or in accuracies. Map intended to be used for indicative and planning purposes only.

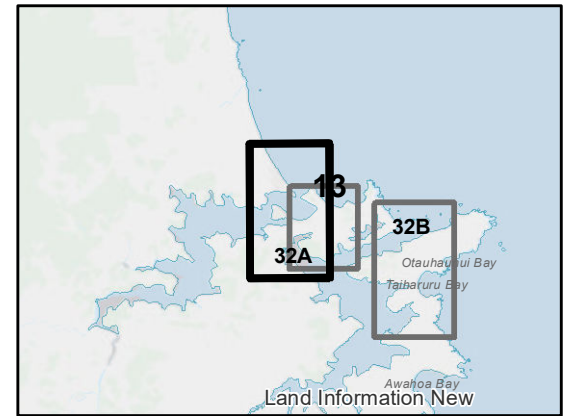




**Legend**



Designation



(C) Crown Copyright Reserved.  
 Data sourced from Land Information New Zealand Data Service. Licensed for re-use under the Creative Commons Attribution 4.0 International Licence.  
 The information in this map was obtained from external sources and is assumed to be correct and accurate. Care was taken in the creation of this map. However, Whangarei District Council and contractors are not liable or responsible for any errors, omissions or in accuracies. Map intended to be used for indicative and planning purposes only.

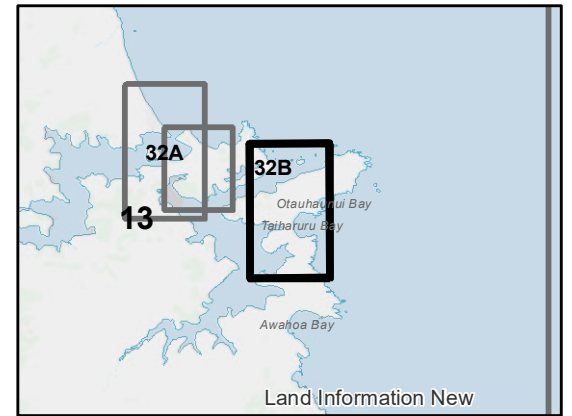




**Legend**



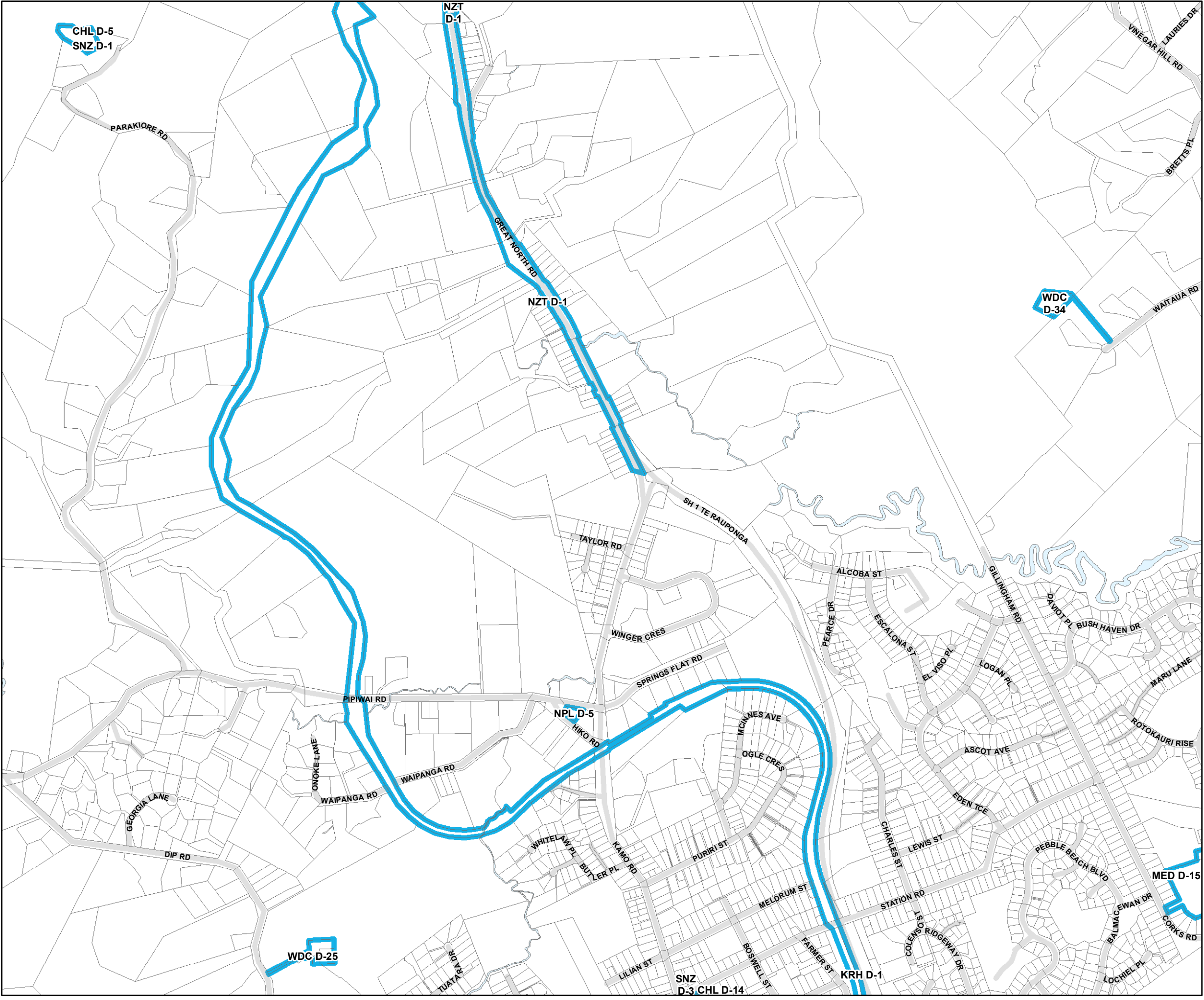
Designation



(C) Crown Copyright Reserved.  
 Data sourced from Land Information New Zealand Data Service. Licensed for re-use under the Creative Commons Attribution 4.0 International Licence.  
 The information in this map was obtained from external sources and is assumed to be correct and accurate. Care was taken in the creation of this map. However, Whangarei District Council and contractors are not liable or responsible for any errors, omissions or in accuracies. Map intended to be used for indicative and planning purposes only.

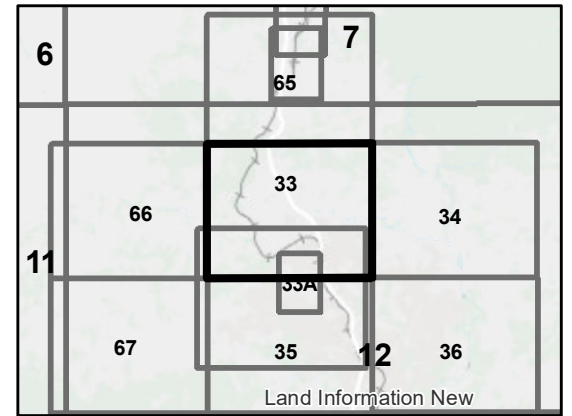






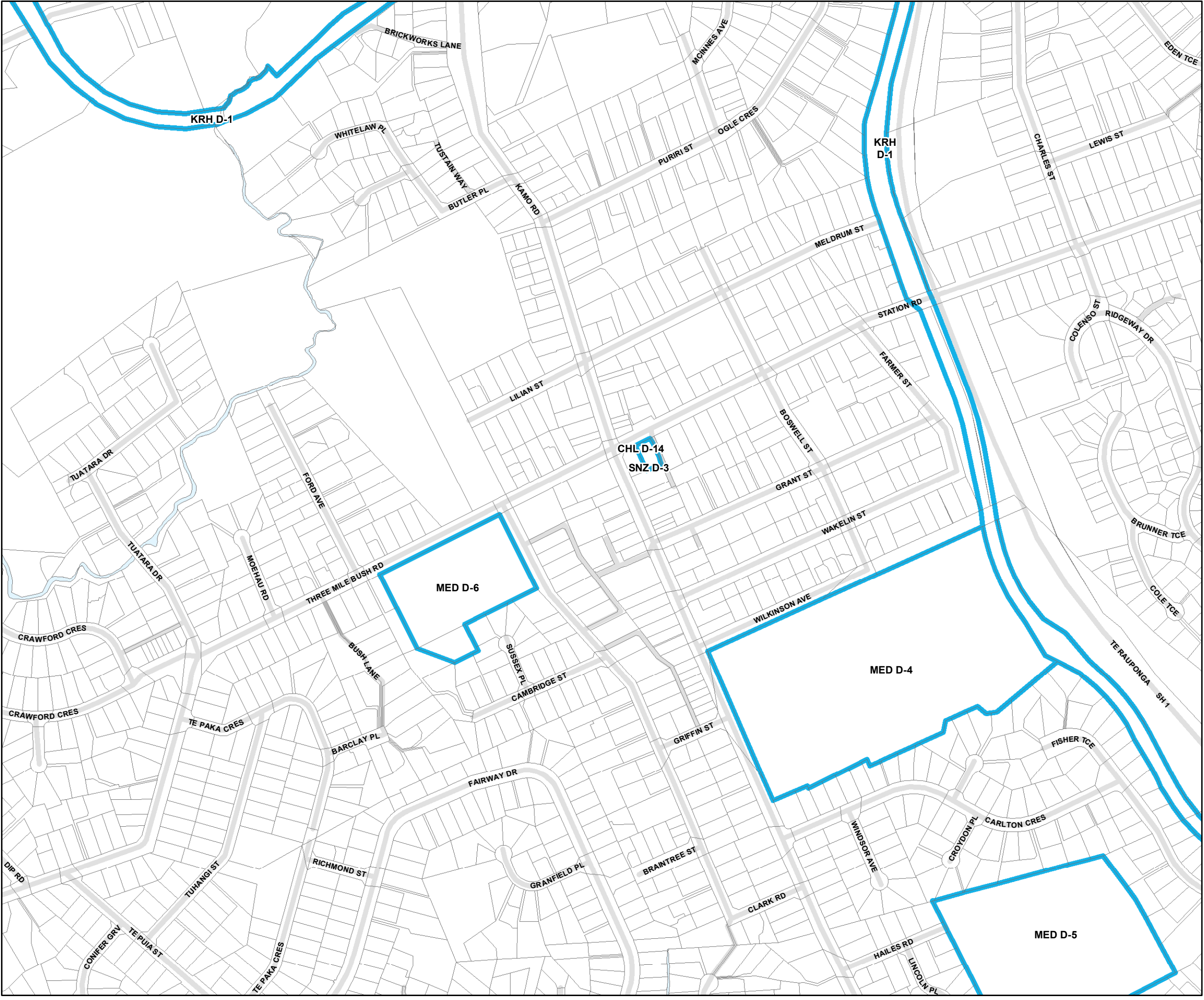
**Legend**

 Designation



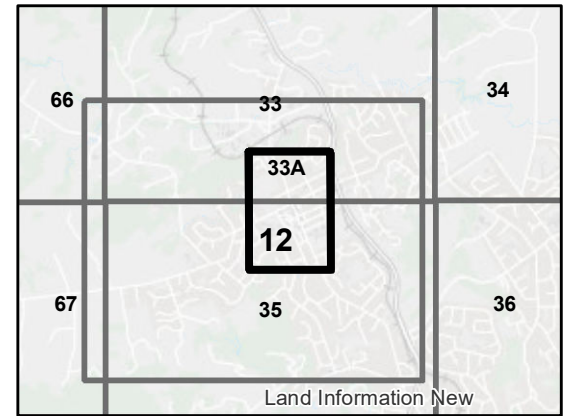
(C) Crown Copyright Reserved.  
 Data sourced from Land Information New Zealand Data Service. Licensed for re-use under the Creative Commons Attribution 4.0 International Licence.  
 The information in this map was obtained from external sources and is assumed to be correct and accurate. Care was taken in the creation of this map. However, Whangarei District Council and contractors are not liable or responsible for any errors, omissions or in accuracies. Map intended to be used for indicative and planning purposes only.





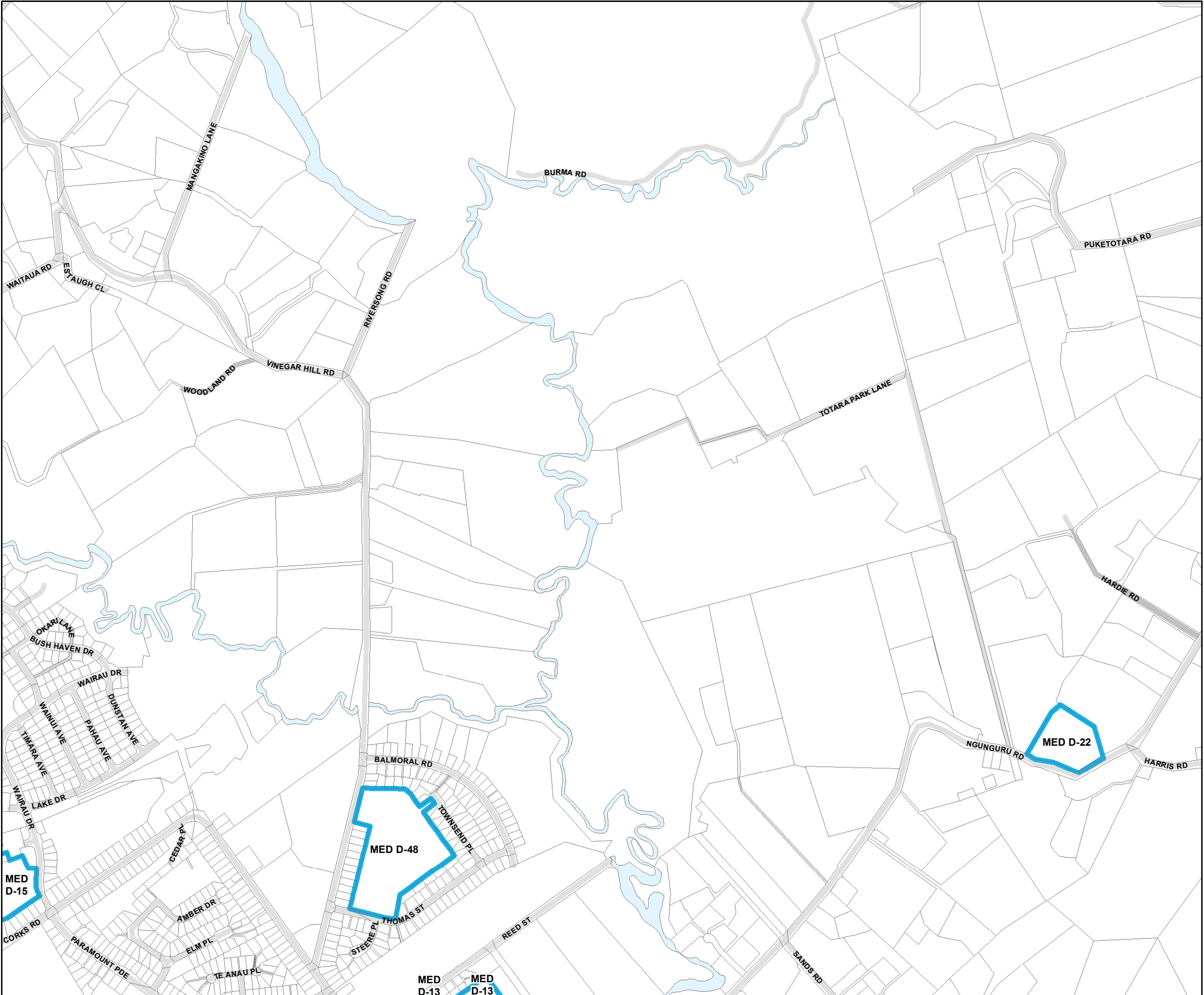
**Legend**

-  Designation



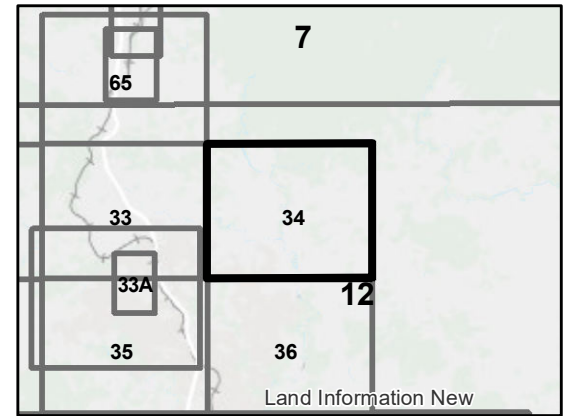
(C) Crown Copyright Reserved.  
 Data sourced from Land Information New Zealand Data Service. Licensed for re-use under the Creative Commons Attribution 4.0 International Licence.  
 The information in this map was obtained from external sources and is assumed to be correct and accurate. Care was taken in the creation of this map. However, Whangarei District Council and contractors are not liable or responsible for any errors, omissions or in accuracies. Map intended to be used for indicative and planning purposes only.



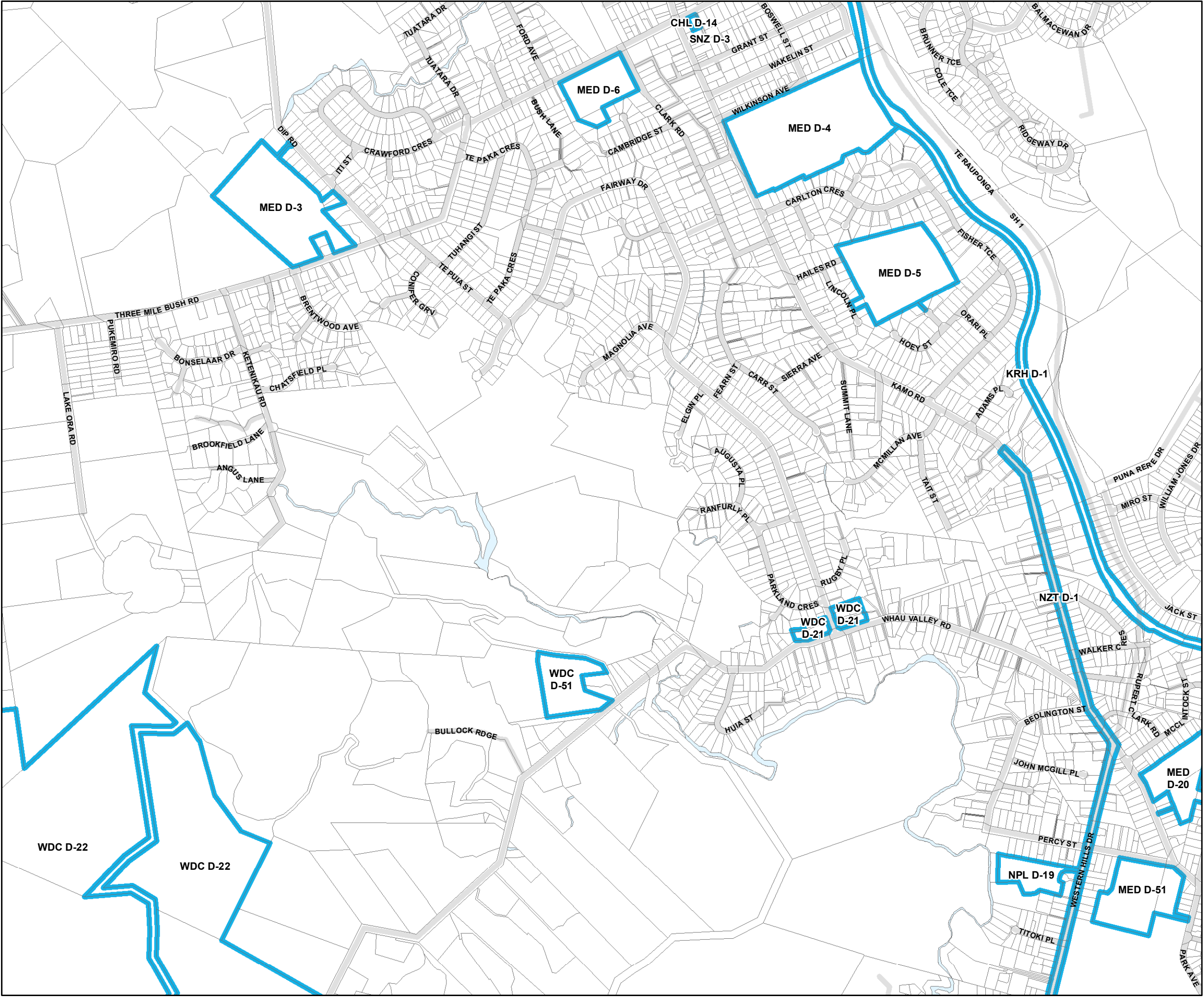


**Legend**

 Designation



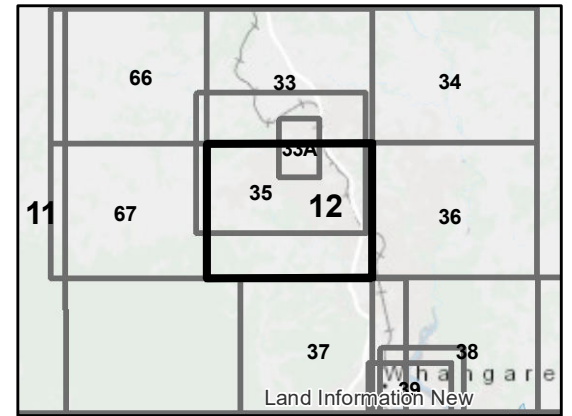
(C) Crown Copyright Reserved.  
 Data sourced from Land Information New Zealand Data Service. Licensed for re-use under the Creative Commons Attribution 4.0 International Licence.  
 The information in this map was obtained from external sources and is assumed to be correct and accurate. Care was taken in the creation of this map. However, Whangarei District Council and contractors are not liable or responsible for any errors, omissions or in accuracies. Map intended to be used for indicative and planning purposes only.



**Legend**



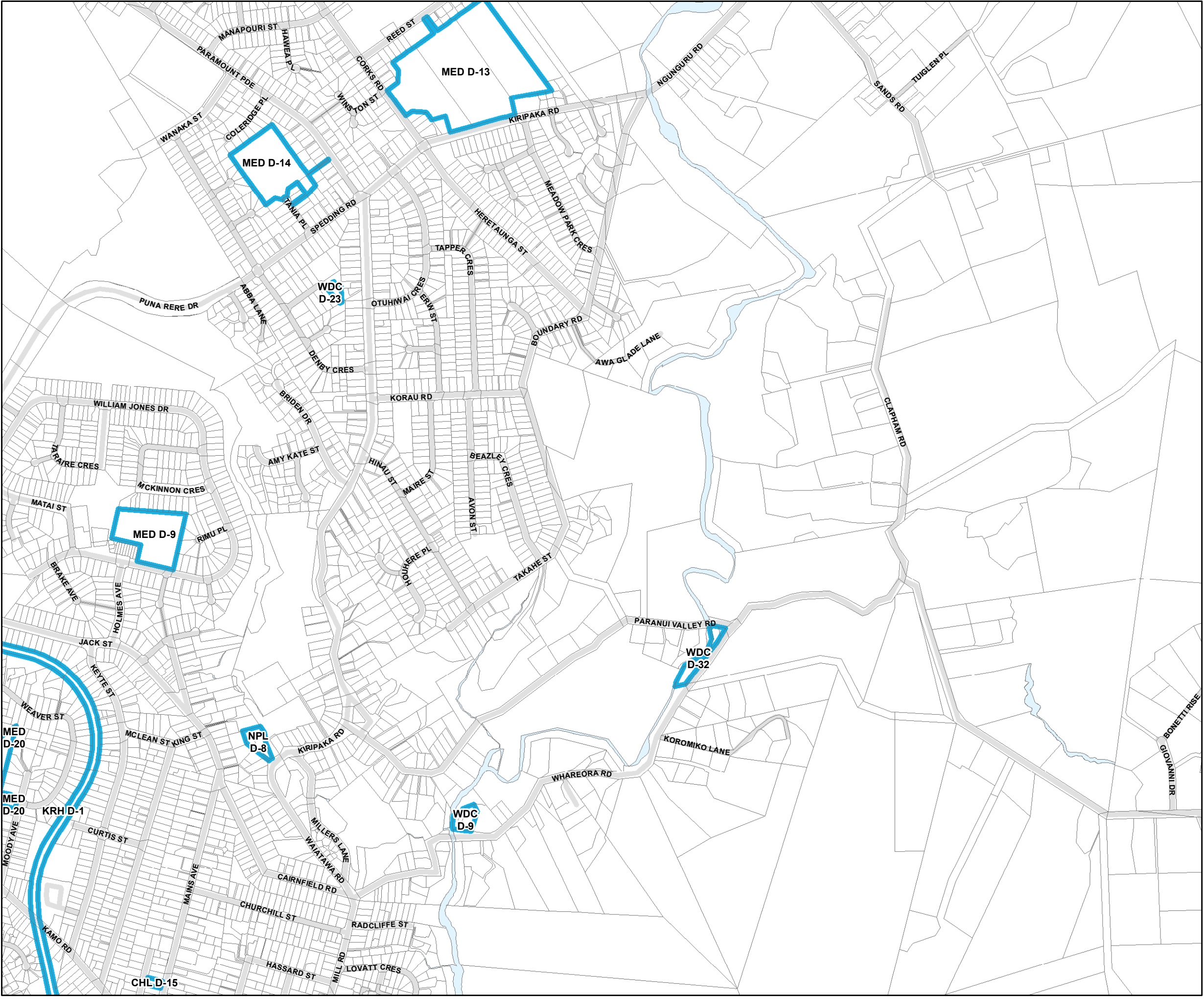
Designation



(C) Crown Copyright Reserved.  
 Data sourced from Land Information New Zealand Data Service. Licensed for re-use under the Creative Commons Attribution 4.0 International Licence.  
 The information in this map was obtained from external sources and is assumed to be correct and accurate. Care was taken in the creation of this map. However, Whangarei District Council and contractors are not liable or responsible for any errors, omissions or in accuracies. Map intended to be used for indicative and planning purposes only.

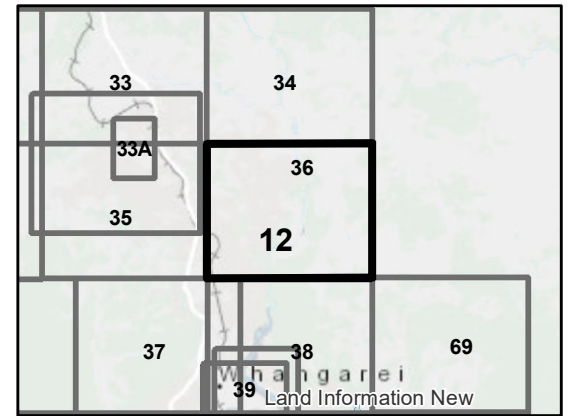






**Legend**

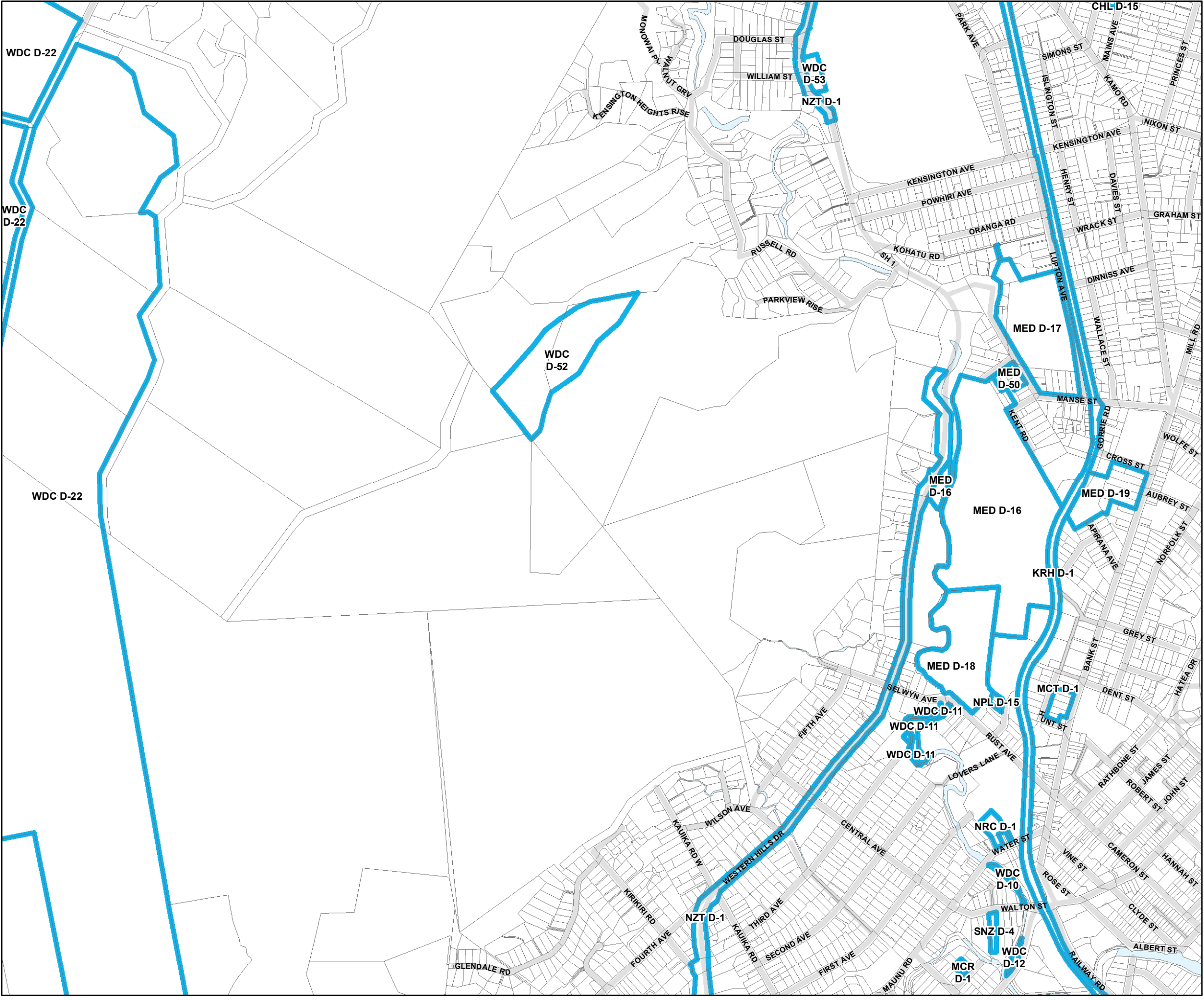
 Designation



(C) Crown Copyright Reserved.  
 Data sourced from Land Information New Zealand Data Service. Licensed for re-use under the Creative Commons Attribution 4.0 International Licence.  
 The information in this map was obtained from external sources and is assumed to be correct and accurate. Care was taken in the creation of this map. However, Whangarei District Council and contractors are not liable or responsible for any errors, omissions or in accuracies. Map intended to be used for indicative and planning purposes only.

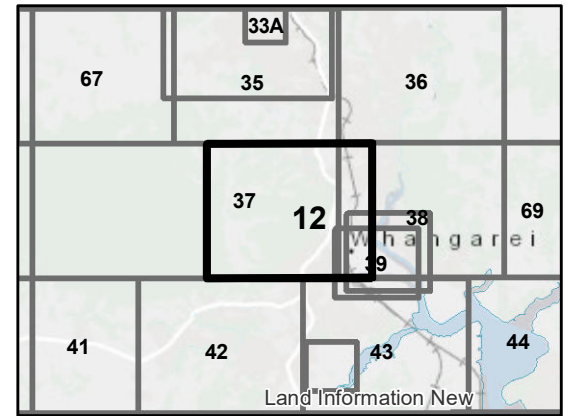






**Legend**

 Designation



(C) Crown Copyright Reserved.  
 Data sourced from Land Information New Zealand Data Service. Licensed for re-use under the Creative Commons Attribution 4.0 International Licence.  
 The information in this map was obtained from external sources and is assumed to be correct and accurate. Care was taken in the creation of this map. However, Whangarei District Council and contractors are not liable or responsible for any errors, omissions or inaccuracies. Map intended to be used for indicative and planning purposes only.

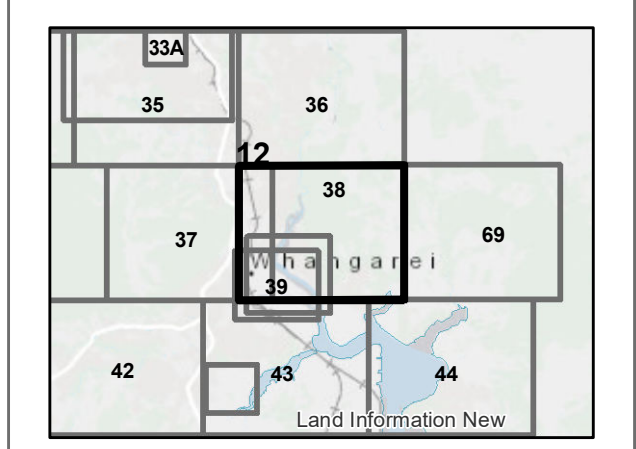






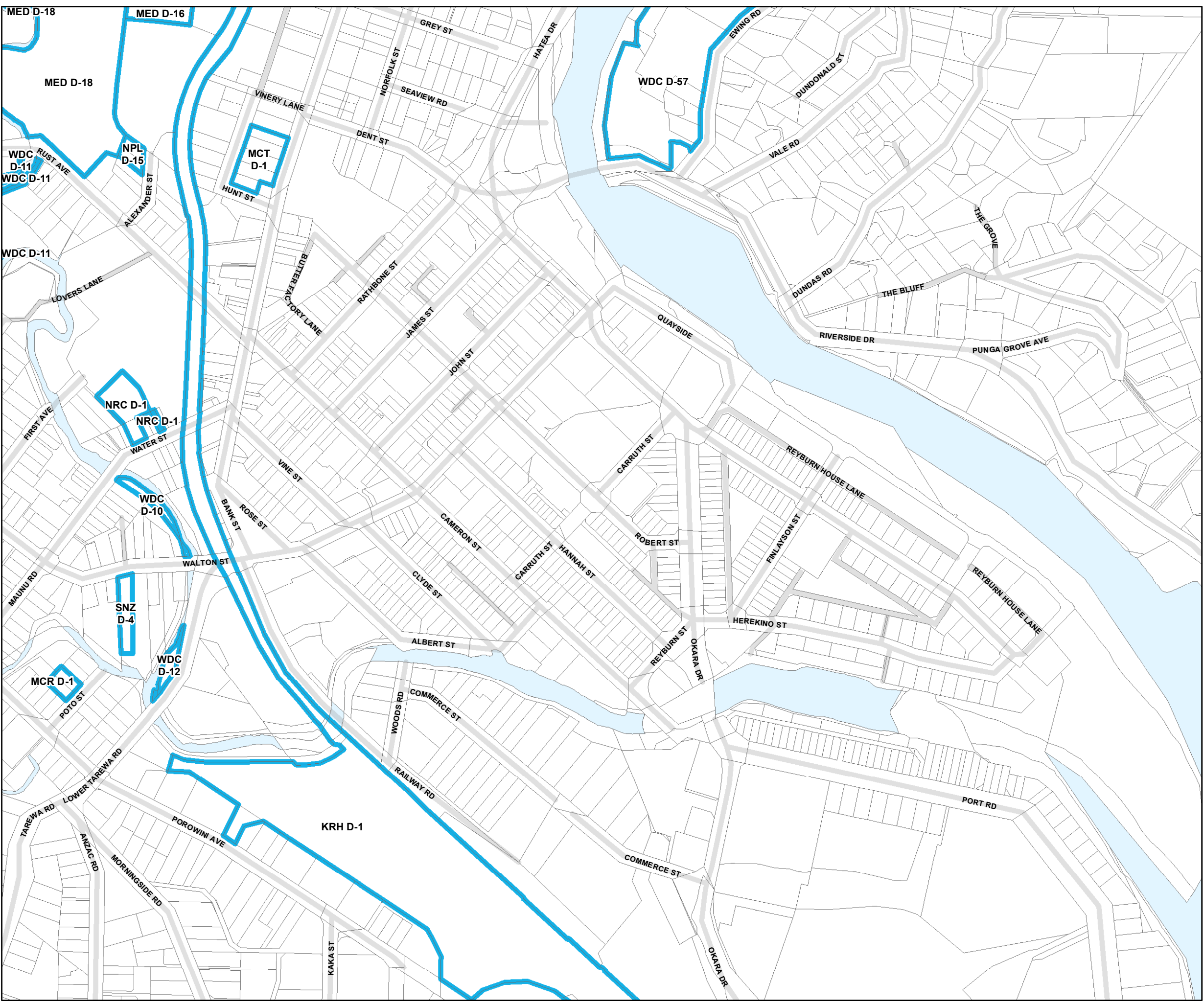
### Legend

 Designation



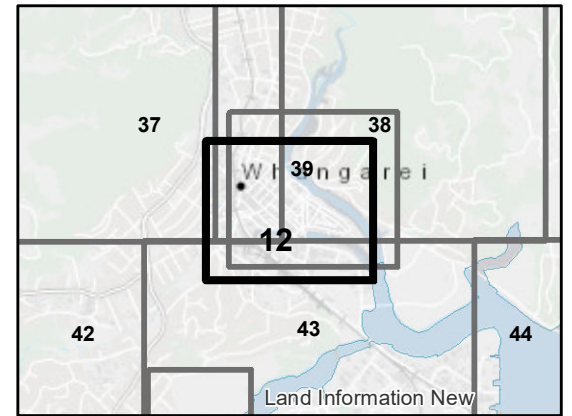
(C) Crown Copyright Reserved.  
 Data sourced from Land Information New Zealand Data Service. Licensed for re-use under the Creative Commons Attribution 4.0 International Licence.  
 The information in this map was obtained from external sources and is assumed to be correct and accurate. Care was taken in the creation of this map. However, Whangarei District Council and contractors are not liable or responsible for any errors, omissions or in accuracies. Map intended to be used for indicative and planning purposes only.





**Legend**

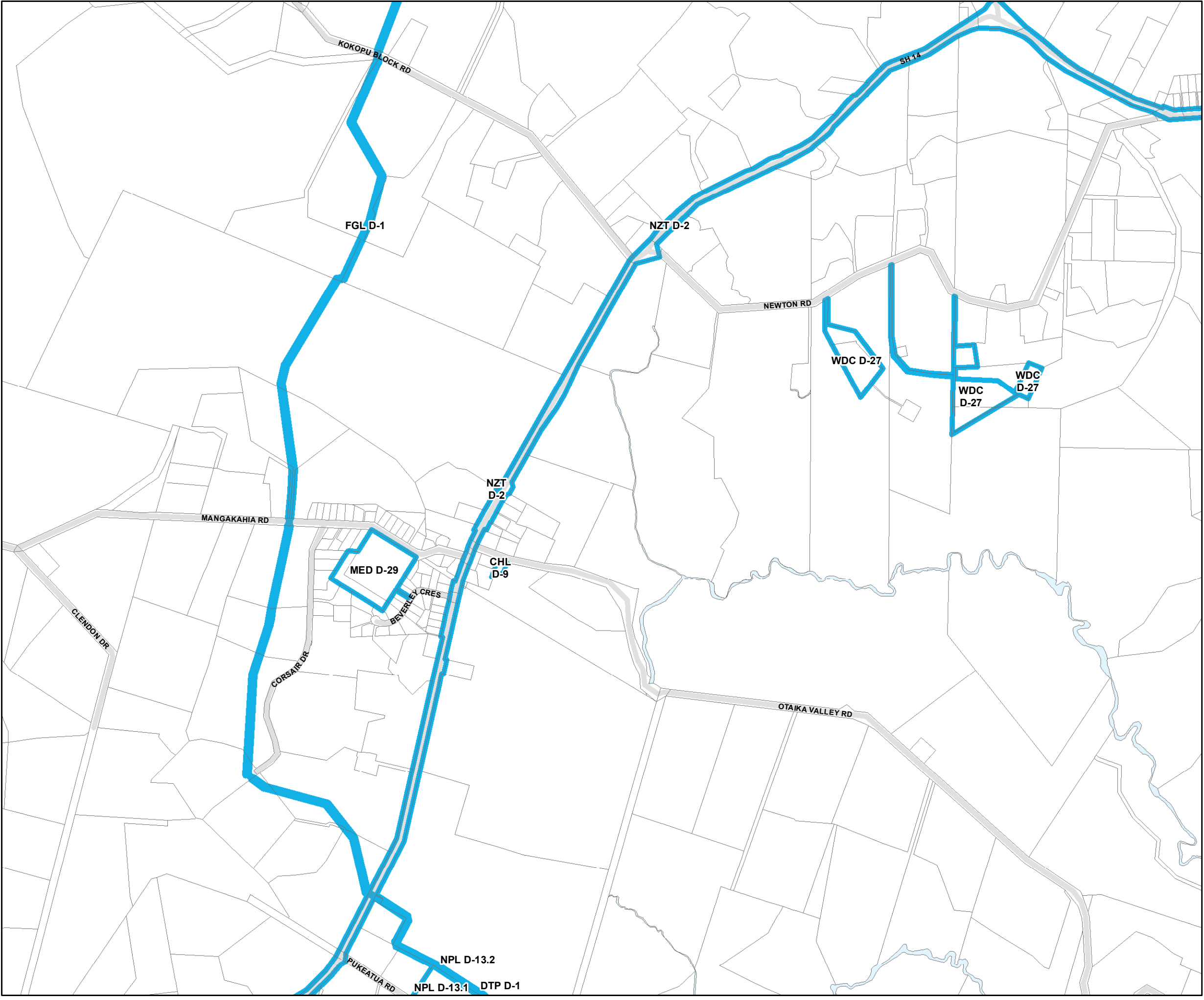
-  Designation



(C) Crown Copyright Reserved.  
 Data sourced from Land Information New Zealand Data Service. Licensed for re-use under the Creative Commons Attribution 4.0 International Licence.  
 The information in this map was obtained from external sources and is assumed to be correct and accurate. Care was taken in the creation of this map. However, Whangarei District Council and contractors are not liable or responsible for any errors, omissions or in accuracies. Map intended to be used for indicative and planning purposes only.

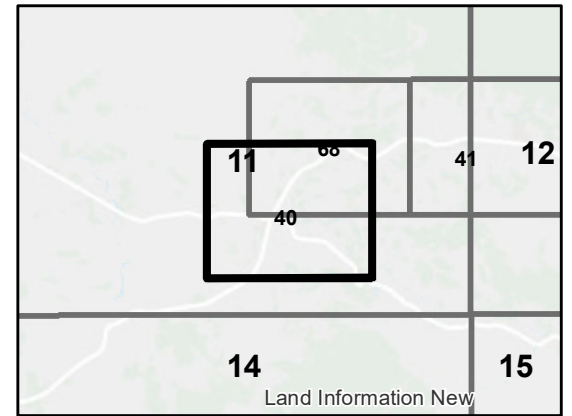




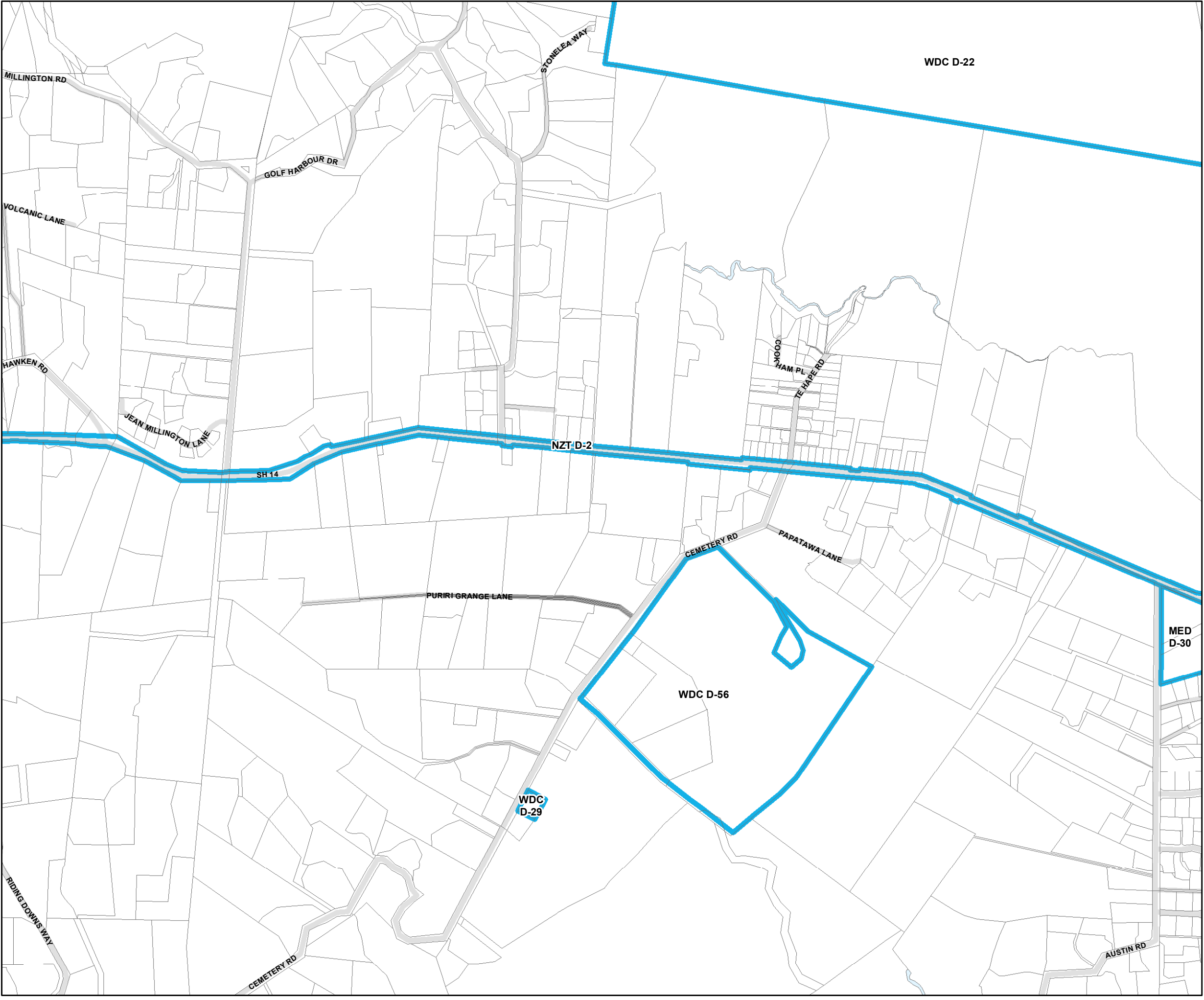


**Legend**

 Designation

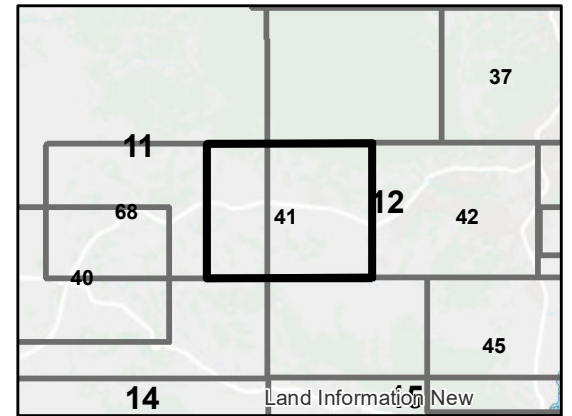


(C) Crown Copyright Reserved.  
 Data sourced from Land Information New Zealand Data Service. Licensed for re-use under the Creative Commons Attribution 4.0 International Licence.  
 The information in this map was obtained from external sources and is assumed to be correct and accurate. Care was taken in the creation of this map. However, Whangarei District Council and contractors are not liable or responsible for any errors, omissions or in accuracies. Map intended to be used for indicative and planning purposes only.



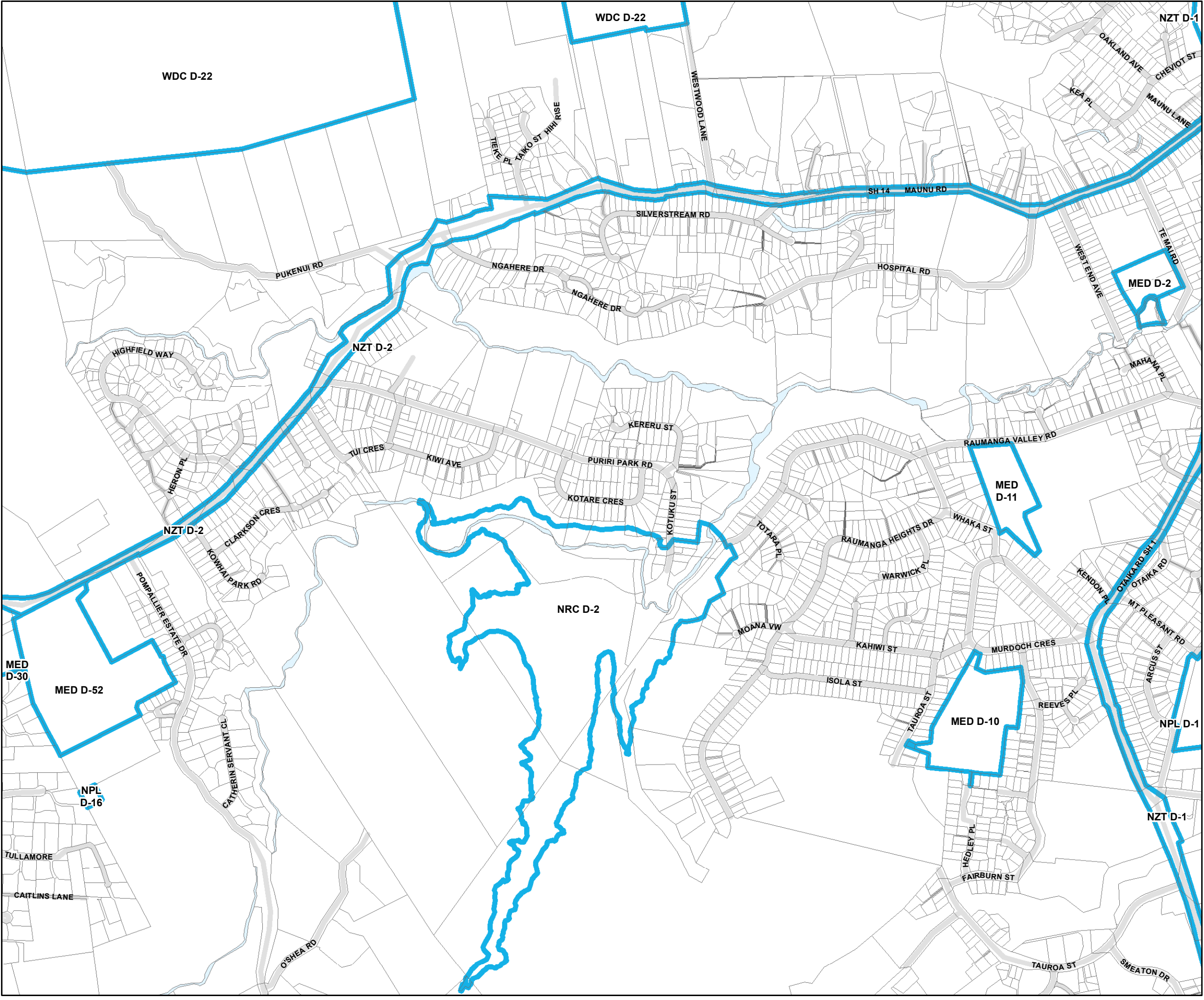
**Legend**

 Designation



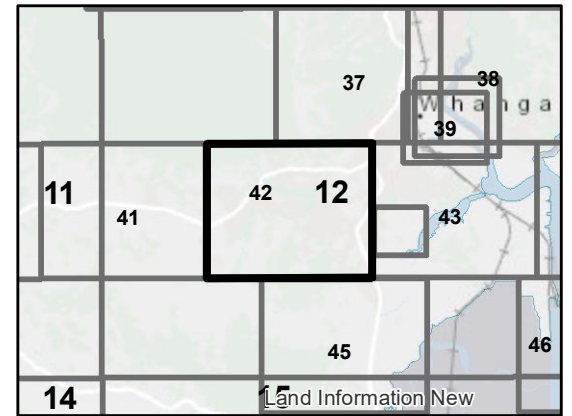
(C) Crown Copyright Reserved.  
 Data sourced from Land Information New Zealand Data Service. Licensed for re-use under the Creative Commons Attribution 4.0 International Licence.  
 The information in this map was obtained from external sources and is assumed to be correct and accurate. Care was taken in the creation of this map. However, Whangarei District Council and contractors are not liable or responsible for any errors, omissions or inaccuracies. Map intended to be used for indicative and planning purposes only.





**Legend**

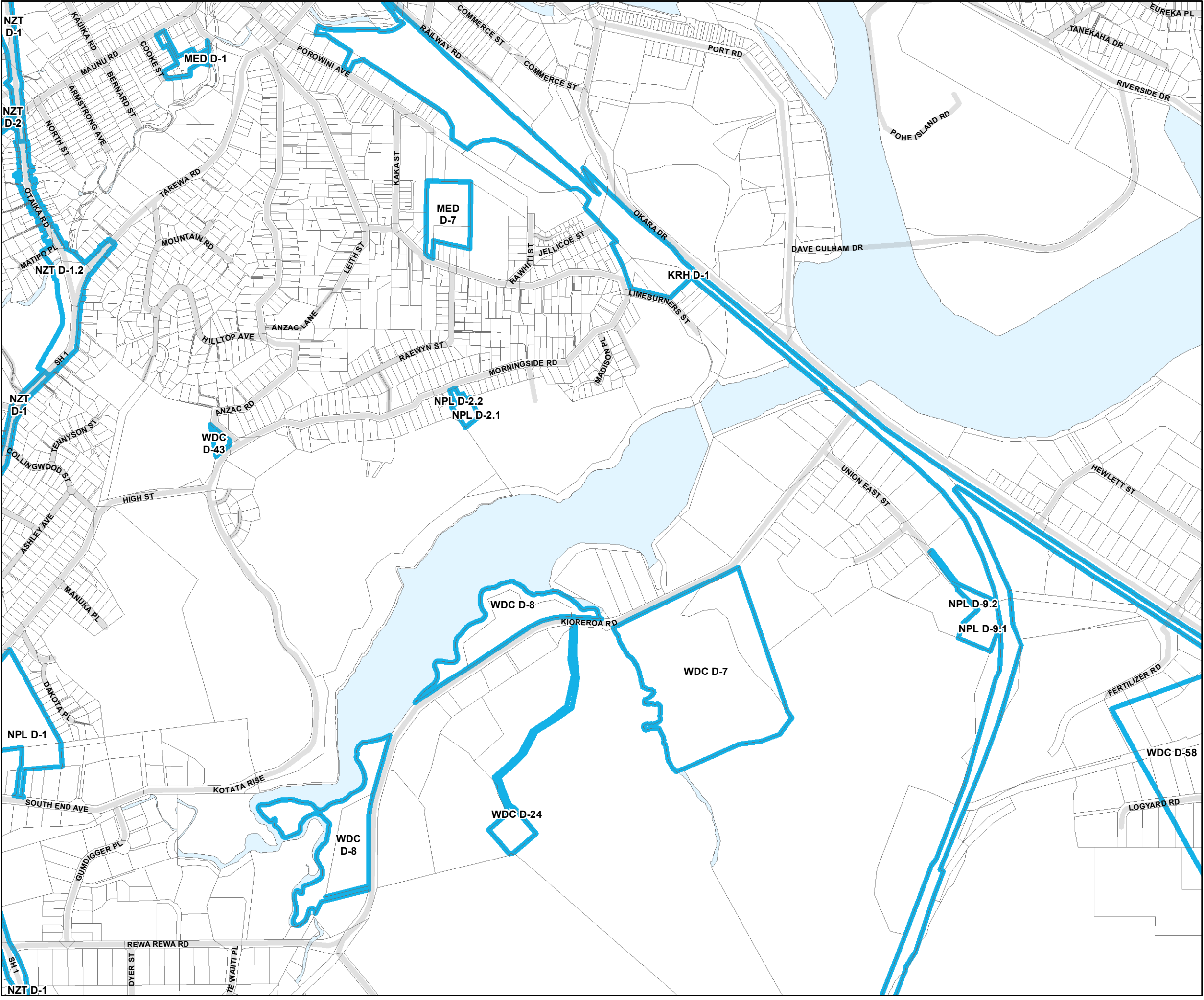
 Designation




(C) Crown Copyright Reserved.  
 Data sourced from Land Information New Zealand Data Service. Licensed for re-use under the Creative Commons Attribution 4.0 International Licence.  
 The information in this map was obtained from external sources and is assumed to be correct and accurate. Care was taken in the creation of this map. However, Whangarei District Council and contractors are not liable or responsible for any errors, omissions or in accuracies. Map intended to be used for indicative and planning purposes only.

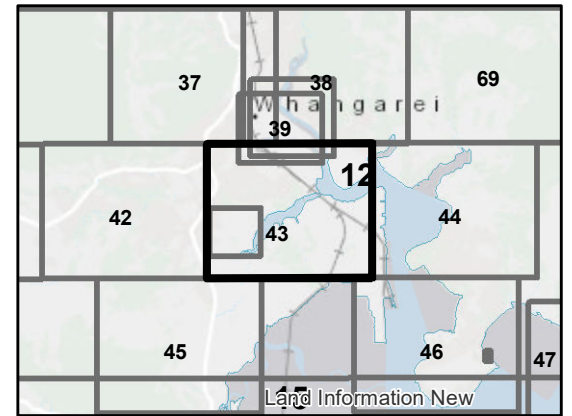






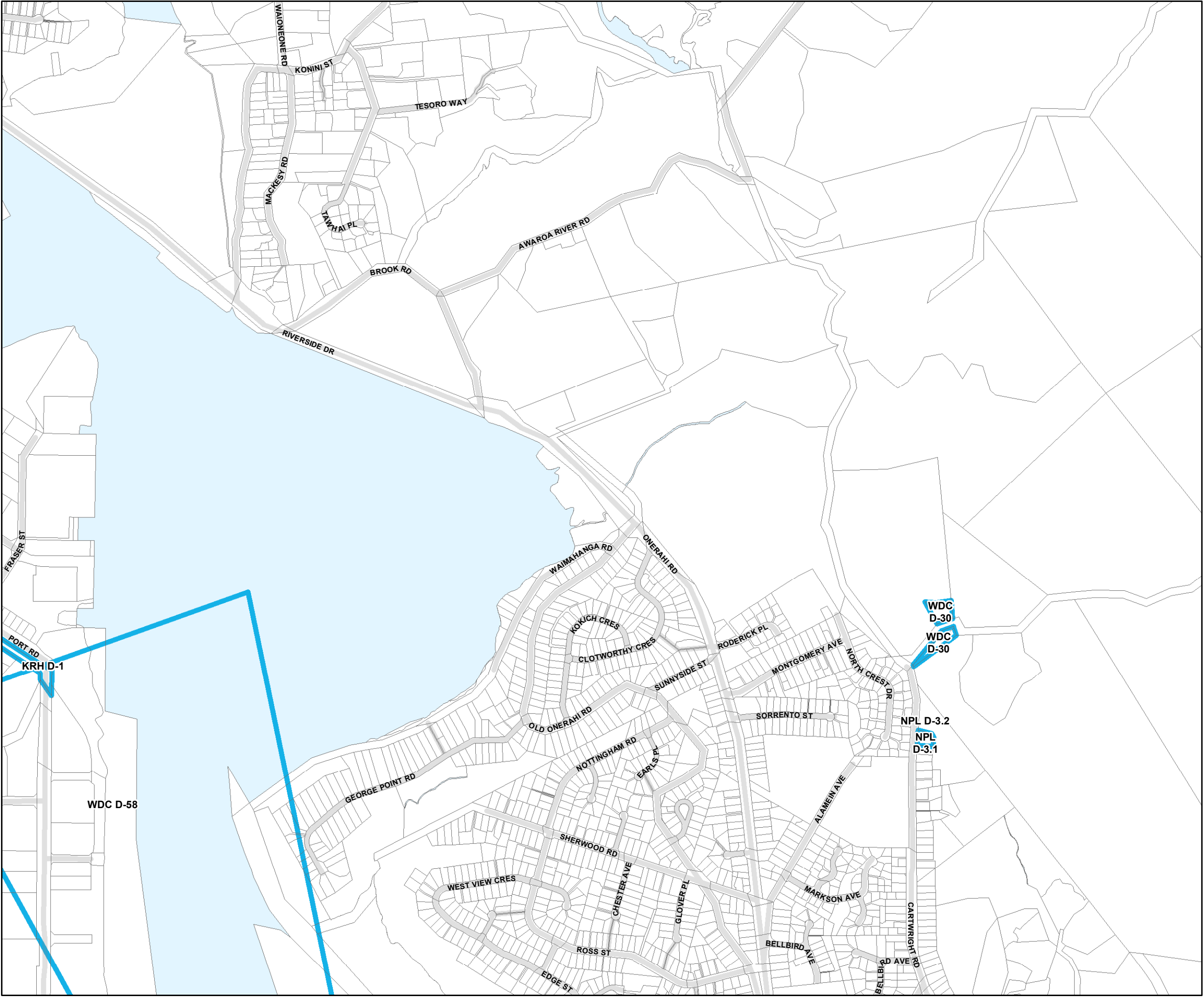
**Legend**

 Designation



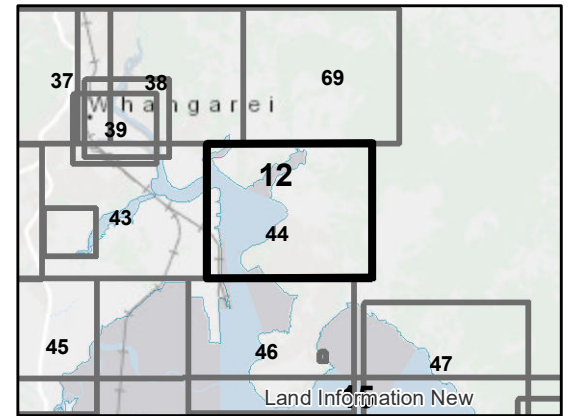
(C) Crown Copyright Reserved.  
 Data sourced from Land Information New Zealand Data Service. Licensed for re-use under the Creative Commons Attribution 4.0 International Licence.  
 The information in this map was obtained from external sources and is assumed to be correct and accurate. Care was taken in the creation of this map. However, Whangarei District Council and contractors are not liable or responsible for any errors, omissions or in accuracies. Map intended to be used for indicative and planning purposes only.





**Legend**

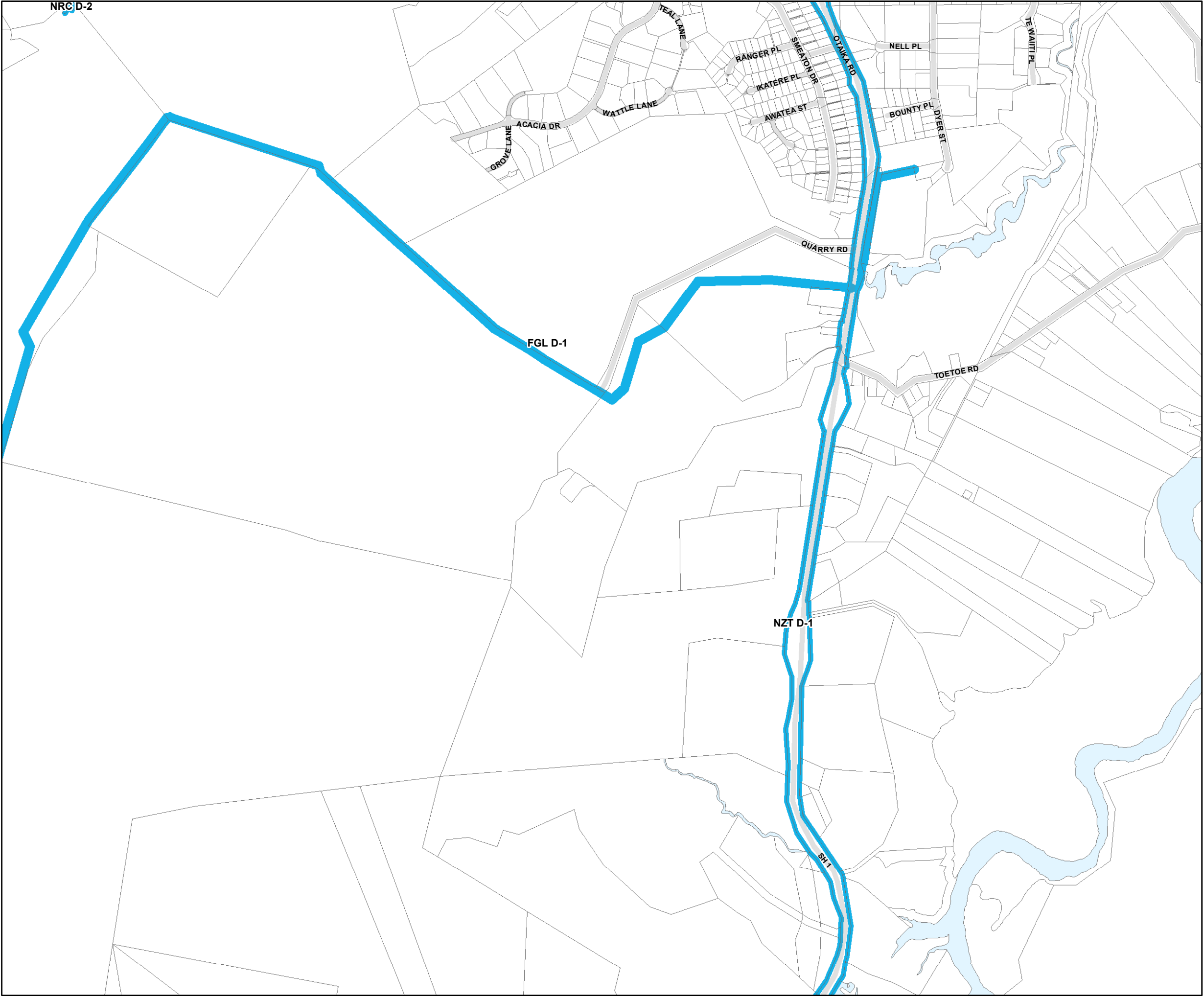
 Designation



(C) Crown Copyright Reserved.  
 Data sourced from Land Information New Zealand Data Service. Licensed for re-use under the Creative Commons Attribution 4.0 International Licence.  
 The information in this map was obtained from external sources and is assumed to be correct and accurate. Care was taken in the creation of this map. However, Whangarei District Council and contractors are not liable or responsible for any errors, omissions or inaccuracies. Map intended to be used for indicative and planning purposes only.



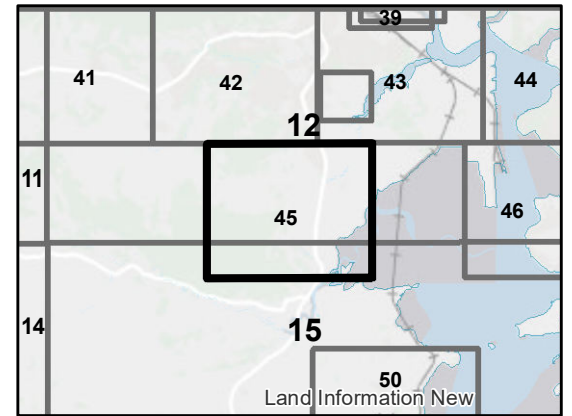
NRC D-2



### Legend



Designation



(C) Crown Copyright Reserved.  
 Data sourced from Land Information New Zealand Data Service. Licensed for re-use under the Creative Commons Attribution 4.0 International Licence.  
 The information in this map was obtained from external sources and is assumed to be correct and accurate. Care was taken in the creation of this map. However, Whangarei District Council and contractors are not liable or responsible for any errors, omissions or in accuracies. Map intended to be used for indicative and planning purposes only.



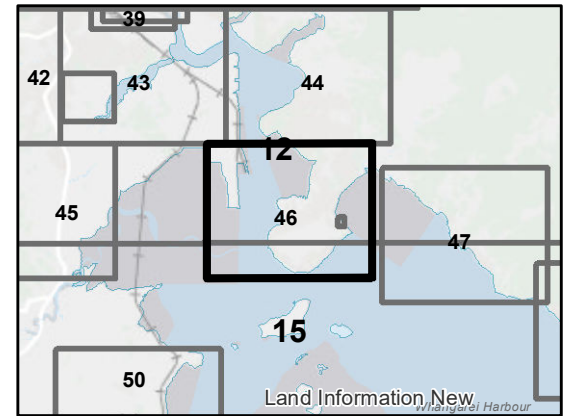
NORTH



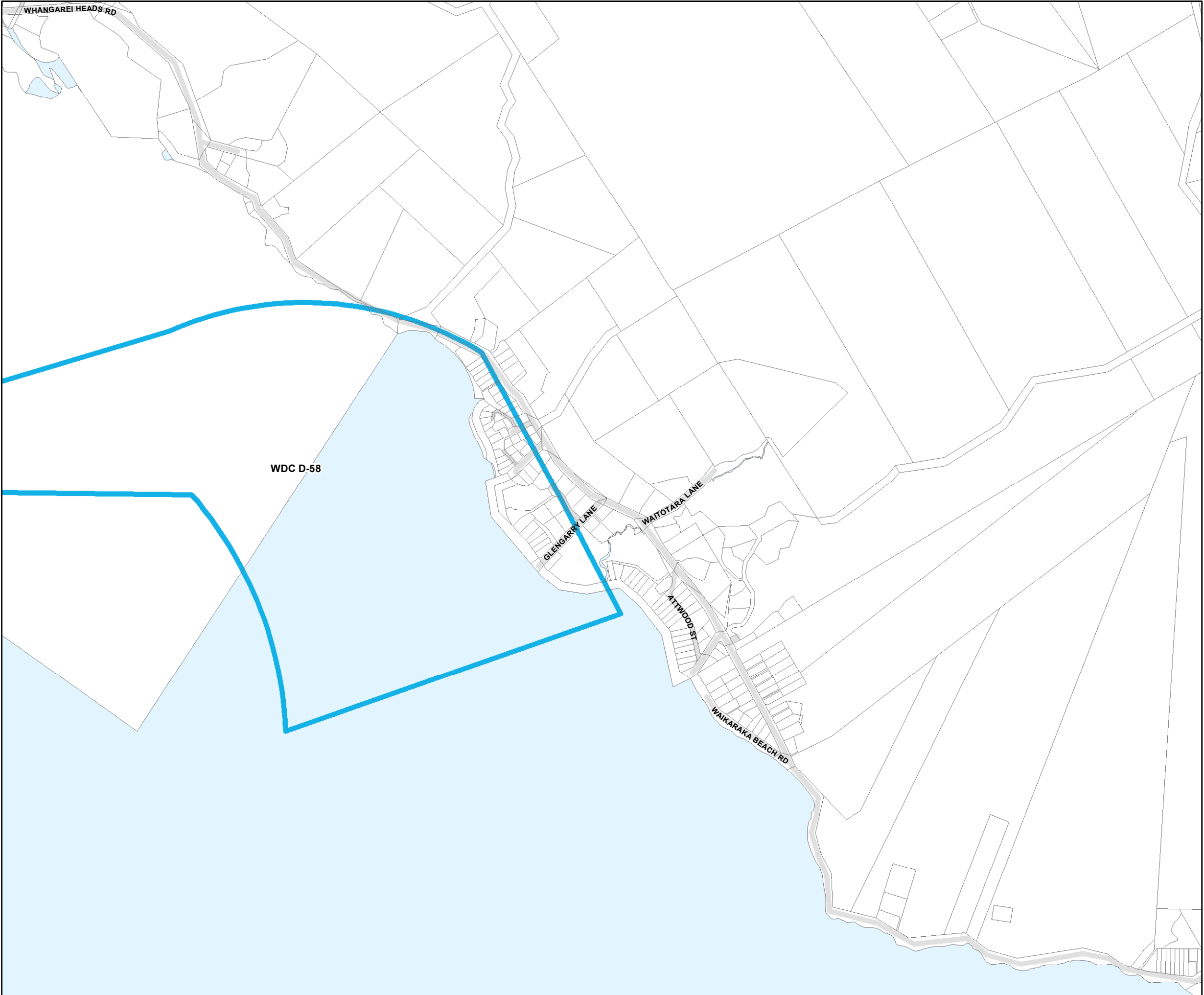


**Legend**

 Designation

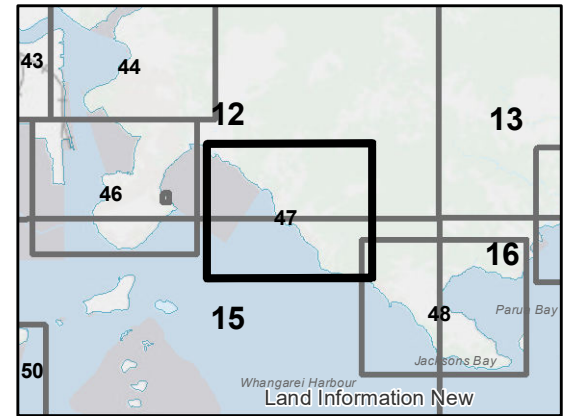


(C) Crown Copyright Reserved.  
 Data sourced from Land Information New Zealand Data Service. Licensed for re-use under the Creative Commons Attribution 4.0 International Licence.  
 The information in this map was obtained from external sources and is assumed to be correct and accurate. Care was taken in the creation of this map. However, Whangarei District Council and contractors are not liable or responsible for any errors, omissions or in accuracies. Map intended to be used for indicative and planning purposes only.



**Legend**

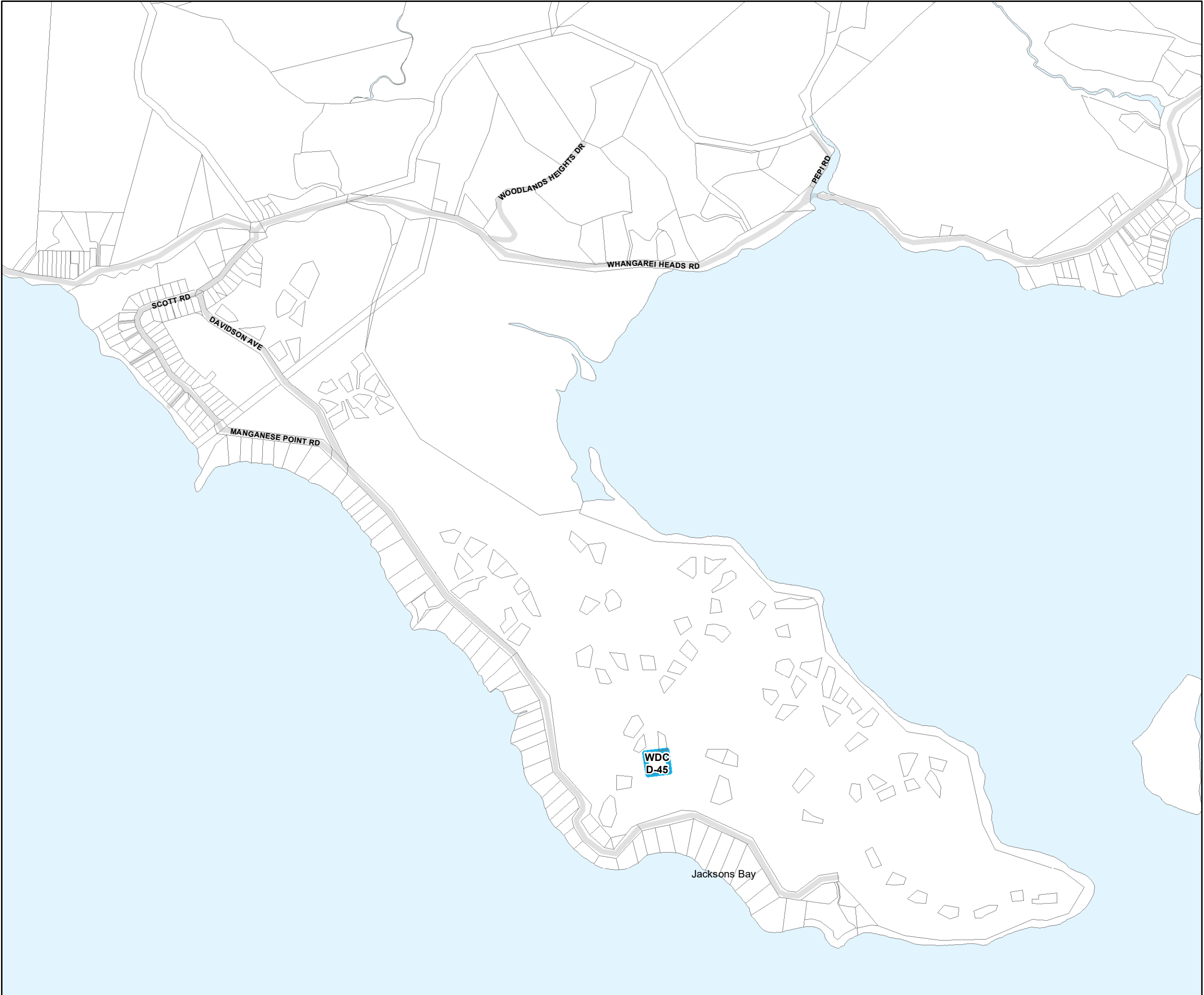
-  Designation



(C) Crown Copyright Reserved.  
 Data sourced from Land Information New Zealand Data Service. Licensed for re-use under the Creative Commons Attribution 4.0 International Licence.  
 The information in this map was obtained from external sources and is assumed to be correct and accurate. Care was taken in the creation of this map. However, Whangarei District Council and contractors are not liable or responsible for any errors, omissions or in accuracies. Map intended to be used for indicative and planning purposes only.

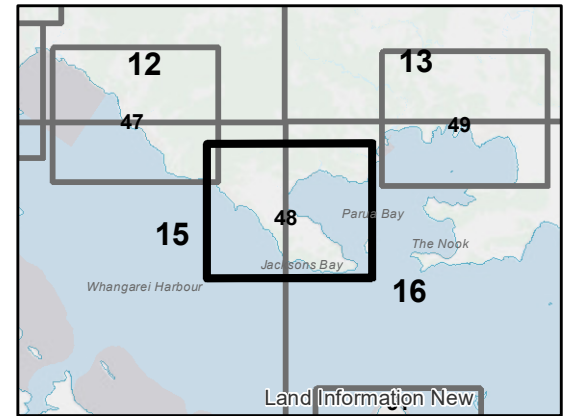




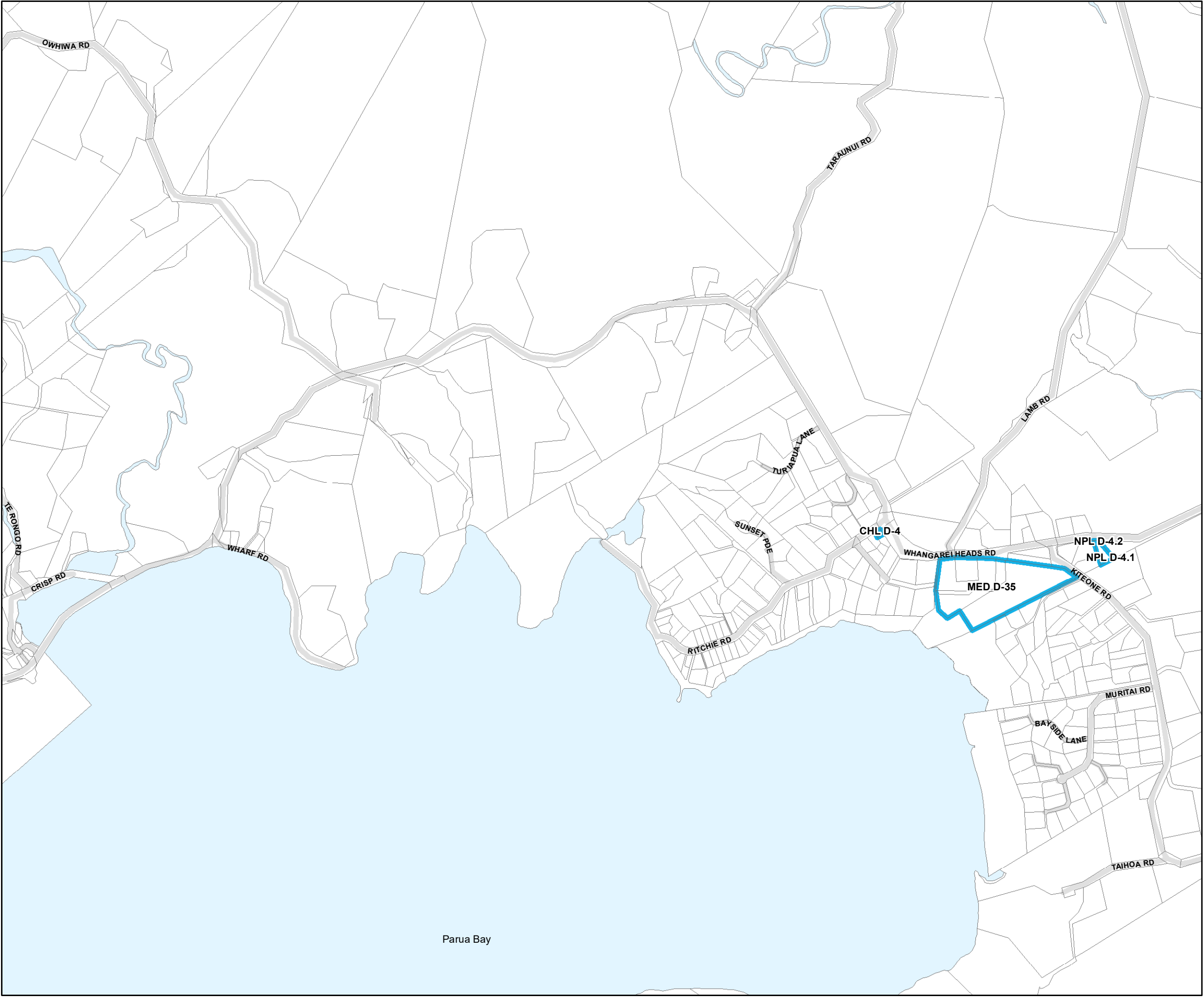


**Legend**

 Designation

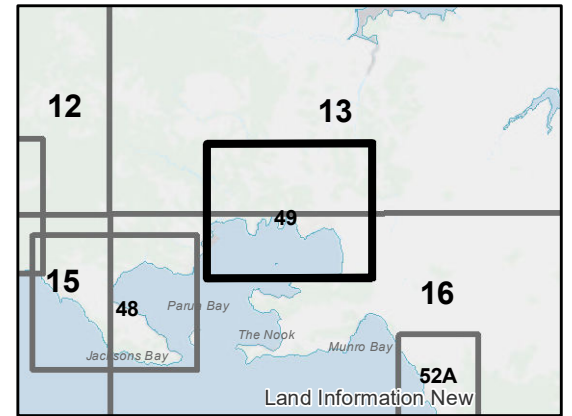


(C) Crown Copyright Reserved.  
 Data sourced from Land Information New Zealand Data Service. Licensed for re-use under the Creative Commons Attribution 4.0 International Licence.  
 The information in this map was obtained from external sources and is assumed to be correct and accurate. Care was taken in the creation of this map. However, Whangarei District Council and contractors are not liable or responsible for any errors, omissions or in accuracies. Map intended to be used for indicative and planning purposes only.



**Legend**

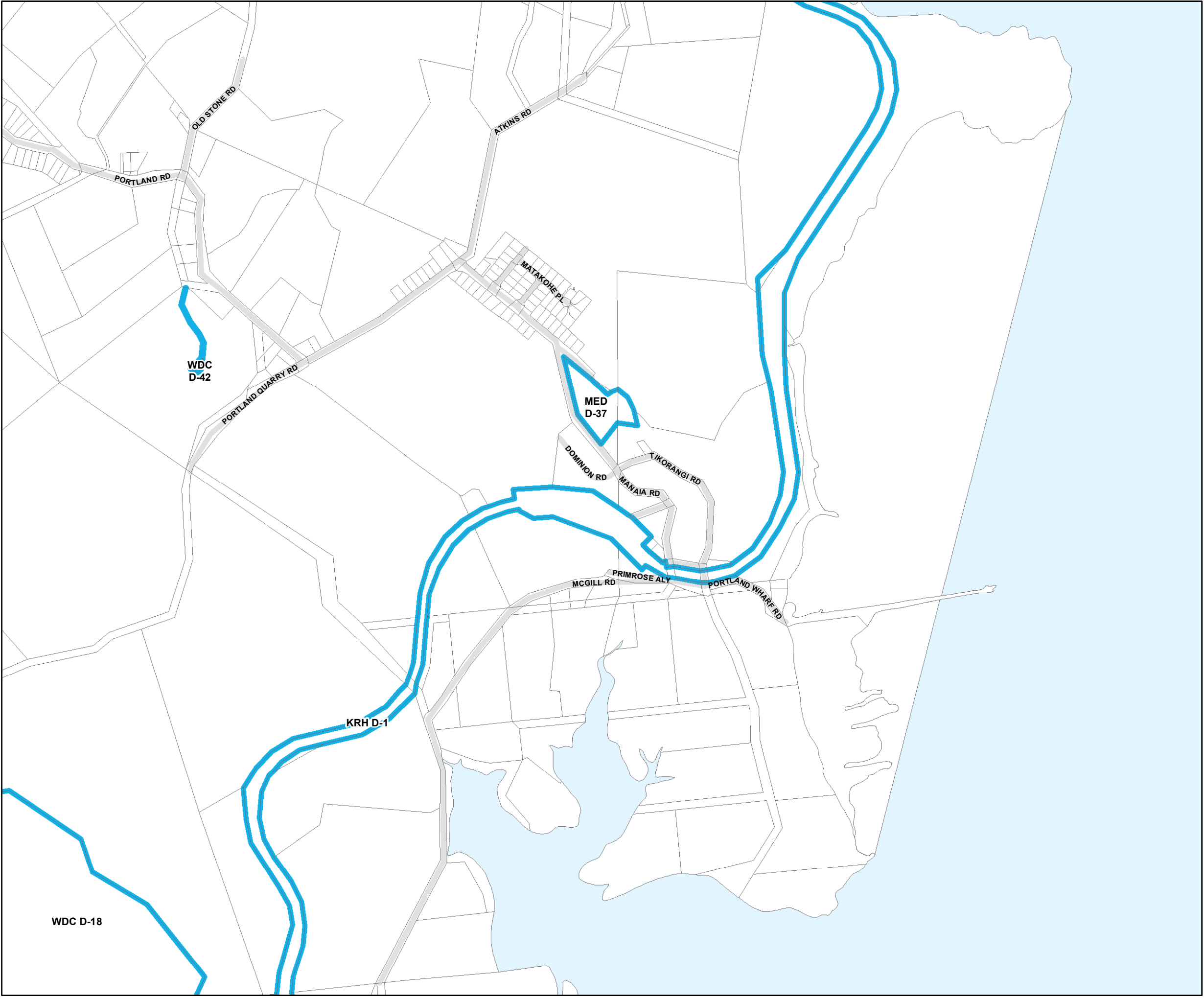
 Designation



(C) Crown Copyright Reserved.  
 Data sourced from Land Information New Zealand Data Service. Licensed for re-use under the Creative Commons Attribution 4.0 International Licence.  
 The information in this map was obtained from external sources and is assumed to be correct and accurate. Care was taken in the creation of this map. However, Whangarei District Council and contractors are not liable or responsible for any errors, omissions or in accuracies. Map intended to be used for indicative and planning purposes only.

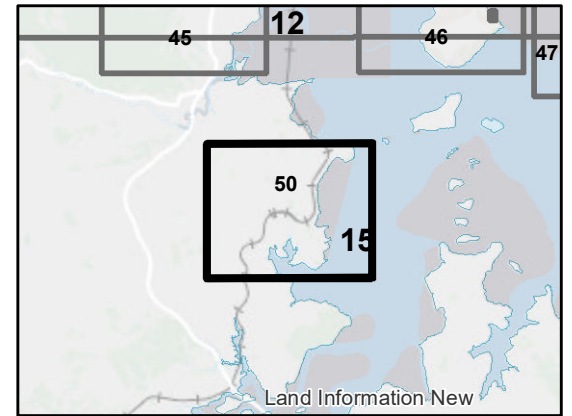






**Legend**

-  Designation



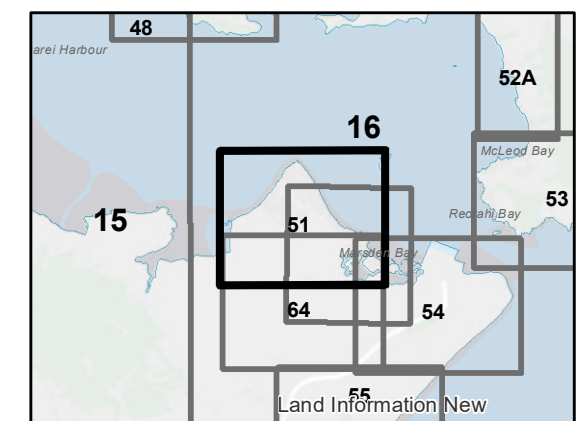
(C) Crown Copyright Reserved.  
 Data sourced from Land Information New Zealand Data Service. Licensed for re-use under the Creative Commons Attribution 4.0 International Licence.  
 The information in this map was obtained from external sources and is assumed to be correct and accurate. Care was taken in the creation of this map. However, Whangarei District Council and contractors are not liable or responsible for any errors, omissions or in accuracies. Map intended to be used for indicative and planning purposes only.



**Legend**



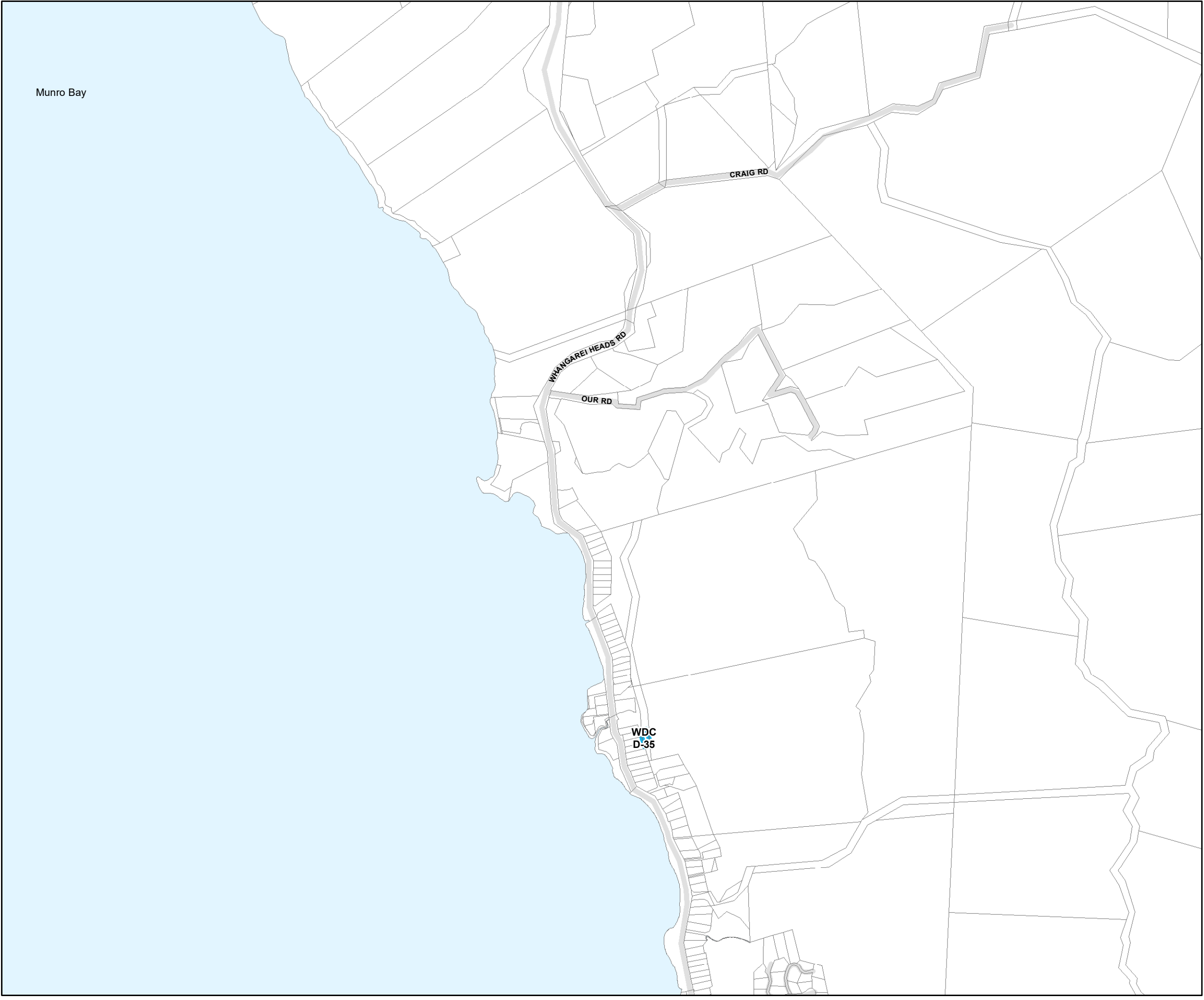
Designation



(C) Crown Copyright Reserved.  
Data sourced from Land Information New Zealand Data Service. Licensed for re-use under the Creative Commons Attribution 4.0 International Licence.  
The information in this map was obtained from external sources and is assumed to be correct and accurate. Care was taken in the creation of this map. However, Whangarei District Council and contractors are not liable or responsible for any errors, omissions or in accuracies. Map intended to be used for indicative and planning purposes only.

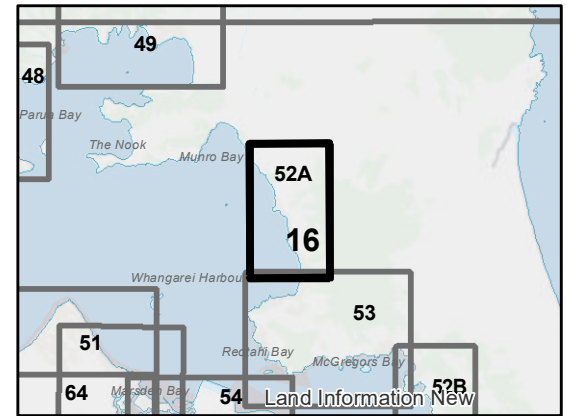






**Legend**

 Designation



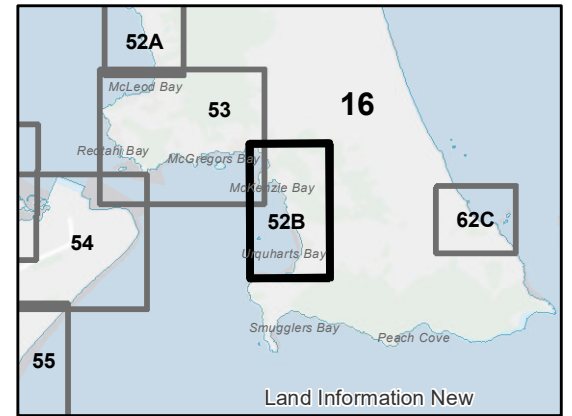
(C) Crown Copyright Reserved.  
 Data sourced from Land Information New Zealand Data Service. Licensed for re-use under the Creative Commons Attribution 4.0 International Licence.  
 The information in this map was obtained from external sources and is assumed to be correct and accurate. Care was taken in the creation of this map. However, Whangarei District Council and contractors are not liable or responsible for any errors, omissions or in accuracies. Map intended to be used for indicative and planning purposes only.





**Legend**

 Designation



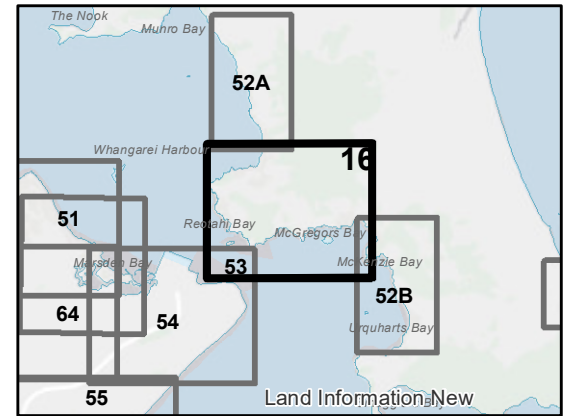
(C) Crown Copyright Reserved.  
 Data sourced from Land Information New Zealand Data Service. Licensed for re-use under the Creative Commons Attribution 4.0 International Licence.  
 The information in this map was obtained from external sources and is assumed to be correct and accurate. Care was taken in the creation of this map. However, Whangarei District Council and contractors are not liable or responsible for any errors, omissions or in accuracies. Map intended to be used for indicative and planning purposes only.





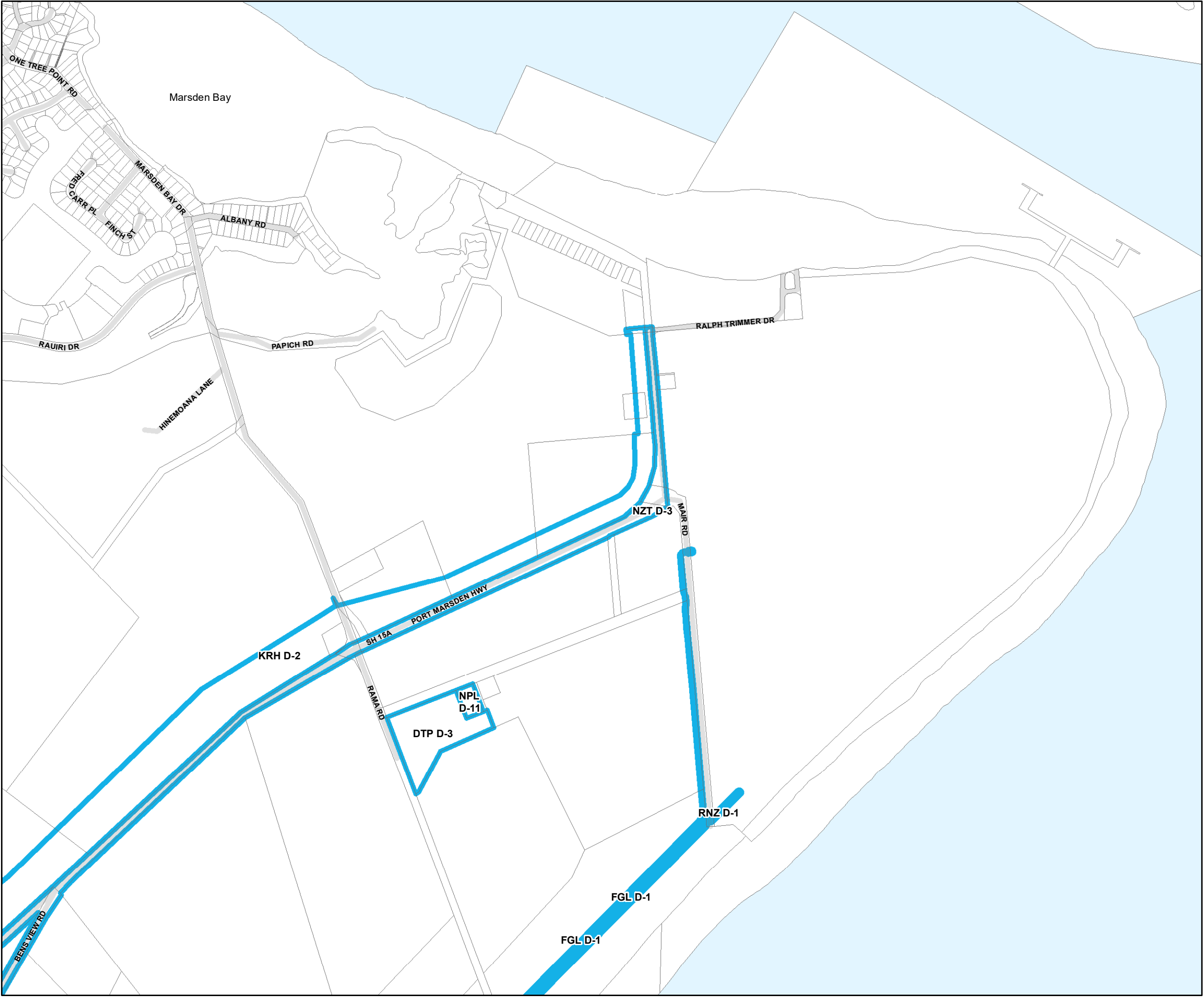
**Legend**

 Designation



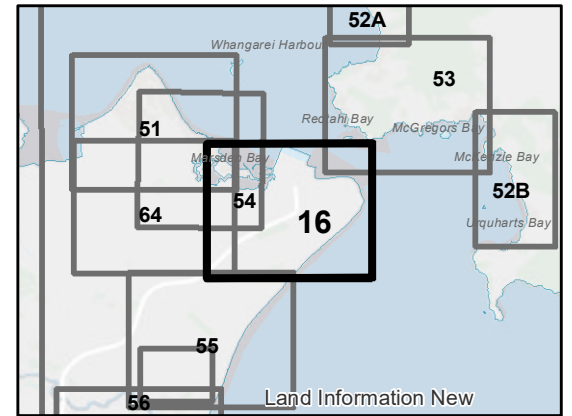
(C) Crown Copyright Reserved.  
 Data sourced from Land Information New Zealand Data Service. Licensed for re-use under the Creative Commons Attribution 4.0 International Licence.  
 The information in this map was obtained from external sources and is assumed to be correct and accurate. Care was taken in the creation of this map. However, Whangarei District Council and contractors are not liable or responsible for any errors, omissions or in accuracies. Map intended to be used for indicative and planning purposes only.





**Legend**

 Designation



(C) Crown Copyright Reserved.  
 Data sourced from Land Information New Zealand Data Service. Licensed for re-use under the Creative Commons Attribution 4.0 International Licence.  
 The information in this map was obtained from external sources and is assumed to be correct and accurate. Care was taken in the creation of this map. However, Whangarei District Council and contractors are not liable or responsible for any errors, omissions or in accuracies. Map intended to be used for indicative and planning purposes only.

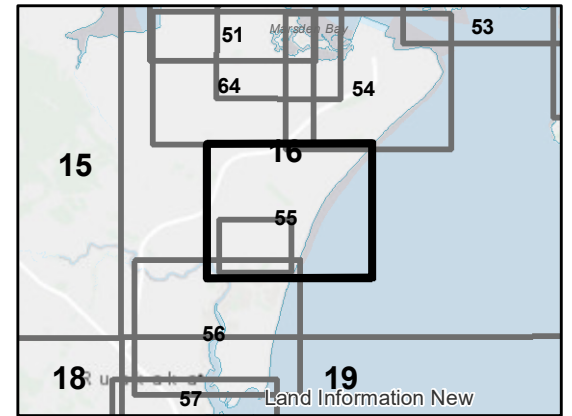




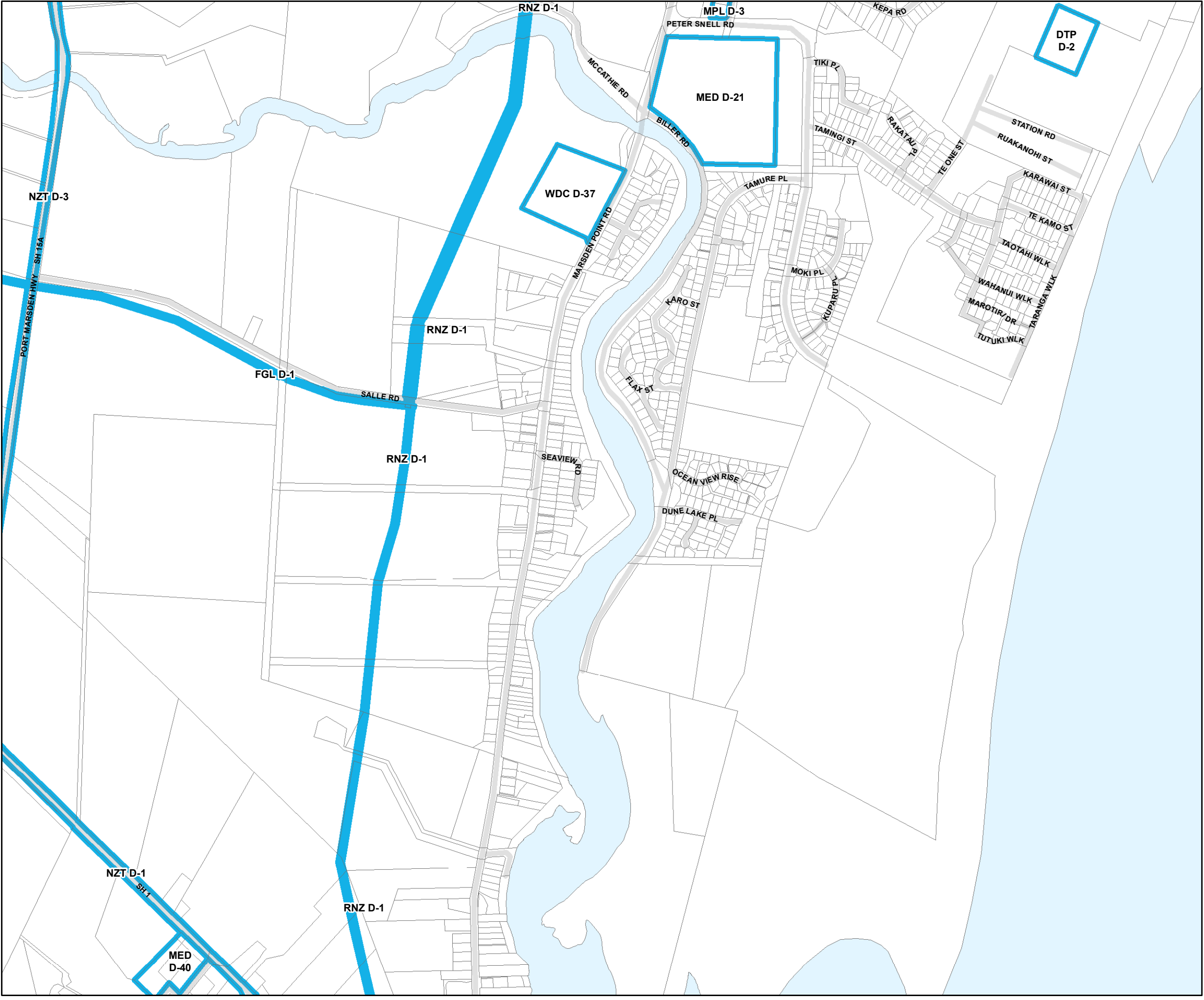


**Legend**

 Designation

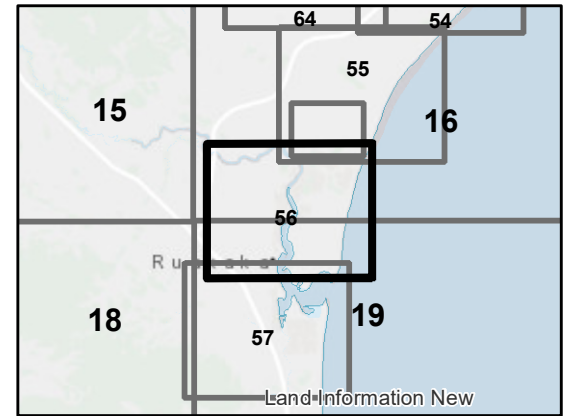


(C) Crown Copyright Reserved.  
 Data sourced from Land Information New Zealand Data Service. Licensed for re-use under the Creative Commons Attribution 4.0 International Licence.  
 The information in this map was obtained from external sources and is assumed to be correct and accurate. Care was taken in the creation of this map. However, Whangarei District Council and contractors are not liable or responsible for any errors, omissions or in accuracies. Map intended to be used for indicative and planning purposes only.

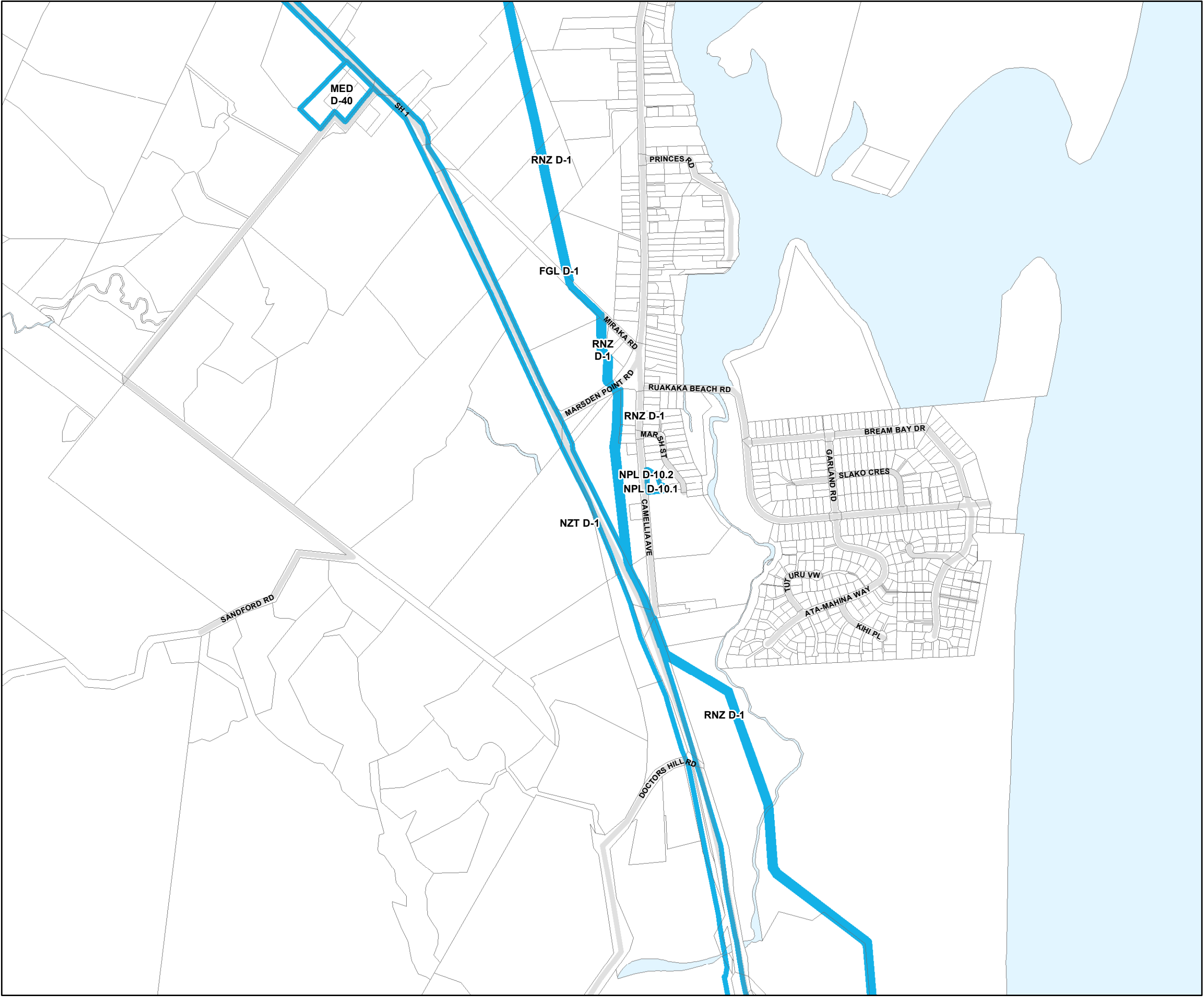


**Legend**

 Designation

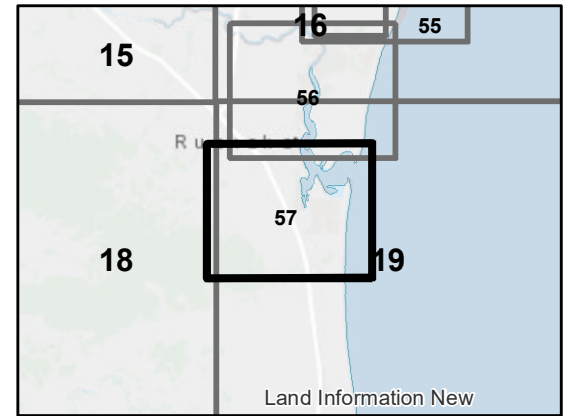


(C) Crown Copyright Reserved.  
 Data sourced from Land Information New Zealand Data Service. Licensed for re-use under the Creative Commons Attribution 4.0 International Licence.  
 The information in this map was obtained from external sources and is assumed to be correct and accurate. Care was taken in the creation of this map. However, Whangarei District Council and contractors are not liable or responsible for any errors, omissions or in accuracies. Map intended to be used for indicative and planning purposes only.



**Legend**

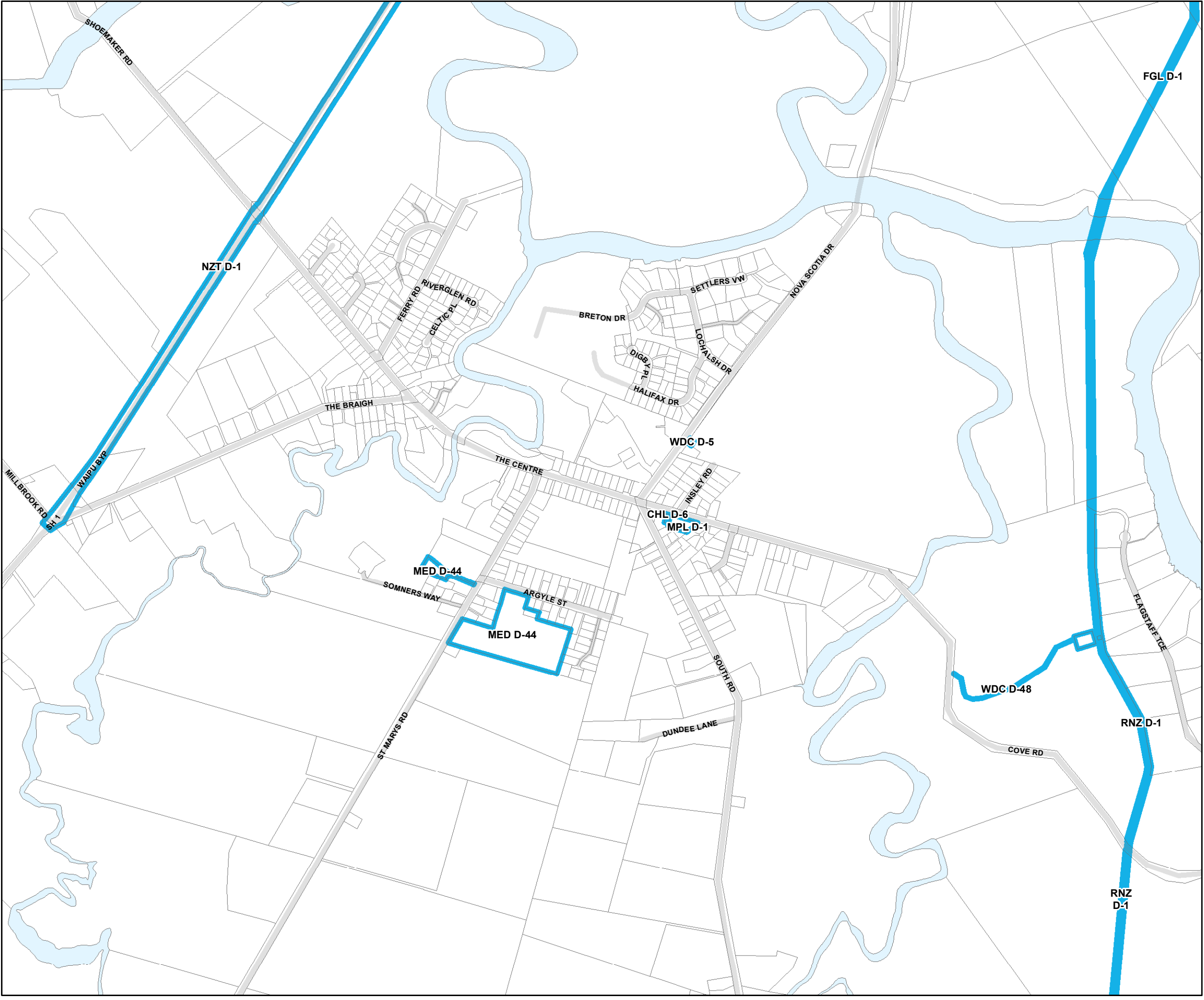
 Designation



(C) Crown Copyright Reserved.  
 Data sourced from Land Information New Zealand Data Service. Licensed for re-use under the Creative Commons Attribution 4.0 International Licence.  
 The information in this map was obtained from external sources and is assumed to be correct and accurate. Care was taken in the creation of this map. However, Whangarei District Council and contractors are not liable or responsible for any errors, omissions or in accuracies. Map intended to be used for indicative and planning purposes only.

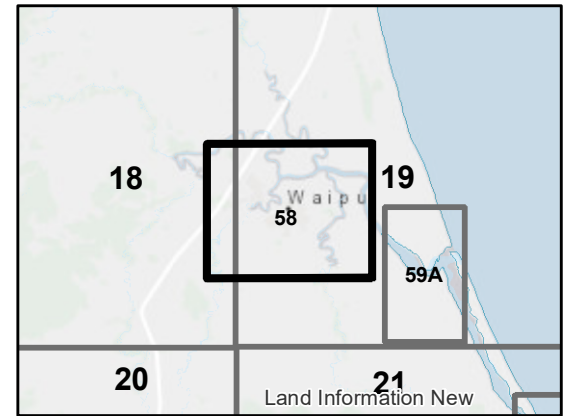






**Legend**

 Designation



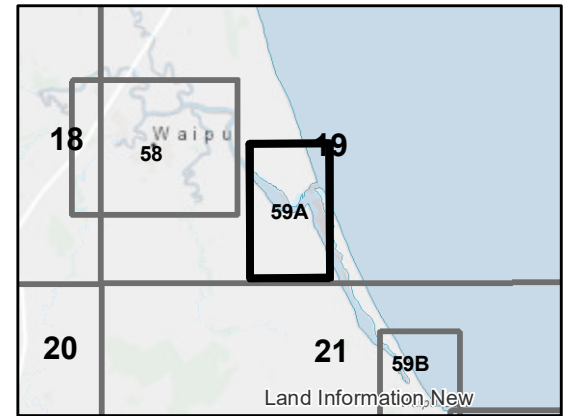
(C) Crown Copyright Reserved.  
 Data sourced from Land Information New Zealand Data Service. Licensed for re-use under the Creative Commons Attribution 4.0 International Licence.  
 The information in this map was obtained from external sources and is assumed to be correct and accurate. Care was taken in the creation of this map. However, Whangarei District Council and contractors are not liable or responsible for any errors, omissions or in accuracies. Map intended to be used for indicative and planning purposes only.





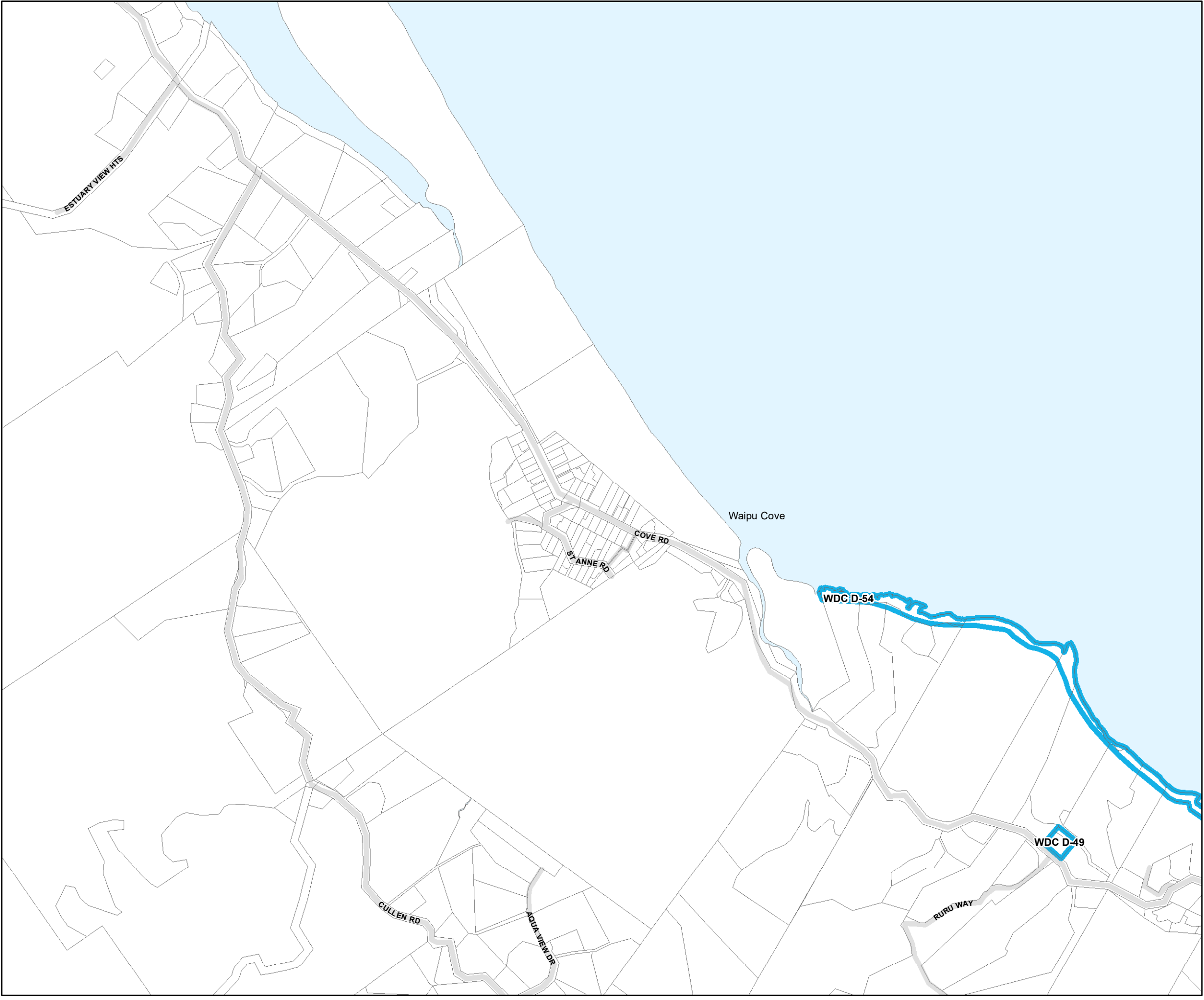
**Legend**

 Designation



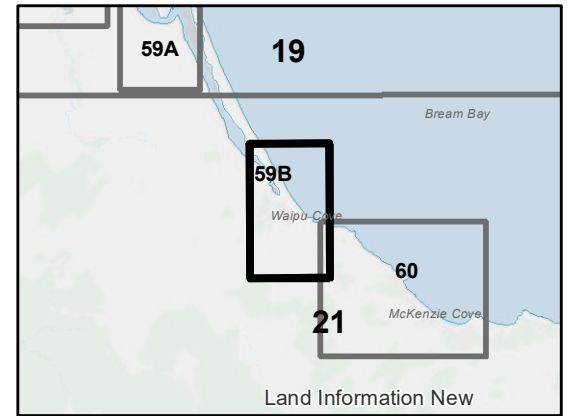
(C) Crown Copyright Reserved.  
 Data sourced from Land Information New Zealand Data Service. Licensed for re-use under the Creative Commons Attribution 4.0 International Licence.  
 The information in this map was obtained from external sources and is assumed to be correct and accurate. Care was taken in the creation of this map. However, Whangarei District Council and contractors are not liable or responsible for any errors, omissions or in accuracies. Map intended to be used for indicative and planning purposes only.





**Legend**

 Designation



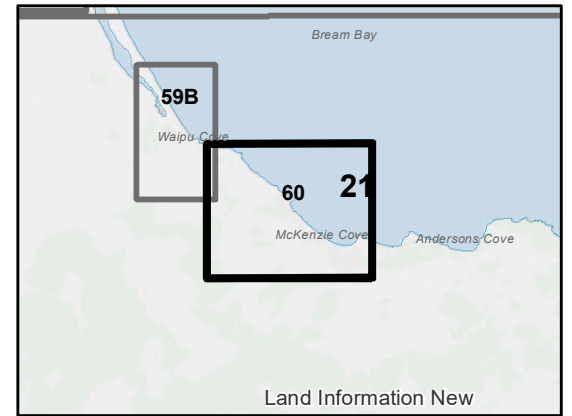
(C) Crown Copyright Reserved.  
 Data sourced from Land Information New Zealand Data Service. Licensed for re-use under the Creative Commons Attribution 4.0 International Licence.  
 The information in this map was obtained from external sources and is assumed to be correct and accurate. Care was taken in the creation of this map. However, Whangarei District Council and contractors are not liable or responsible for any errors, omissions or in accuracies. Map intended to be used for indicative and planning purposes only.



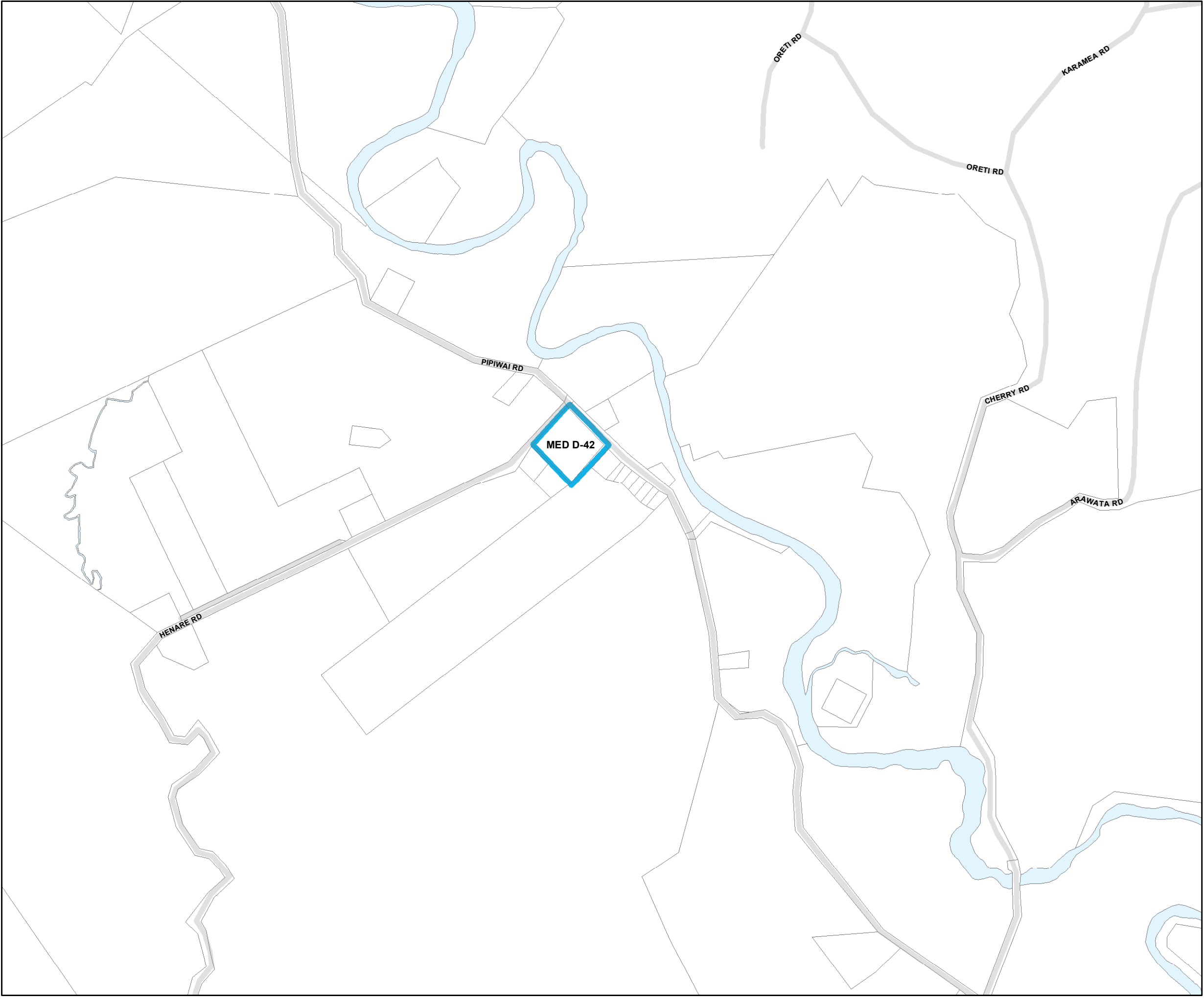


**Legend**

 Designation



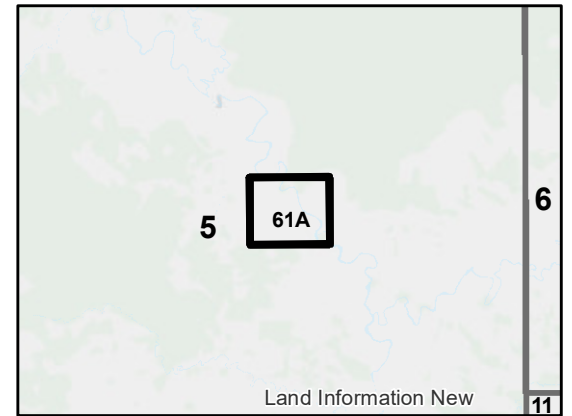
(C) Crown Copyright Reserved.  
 Data sourced from Land Information New Zealand Data Service. Licensed for re-use under the Creative Commons Attribution 4.0 International Licence.  
 The information in this map was obtained from external sources and is assumed to be correct and accurate. Care was taken in the creation of this map. However, Whangarei District Council and contractors are not liable or responsible for any errors, omissions or in accuracies. Map intended to be used for indicative and planning purposes only.



**Legend**

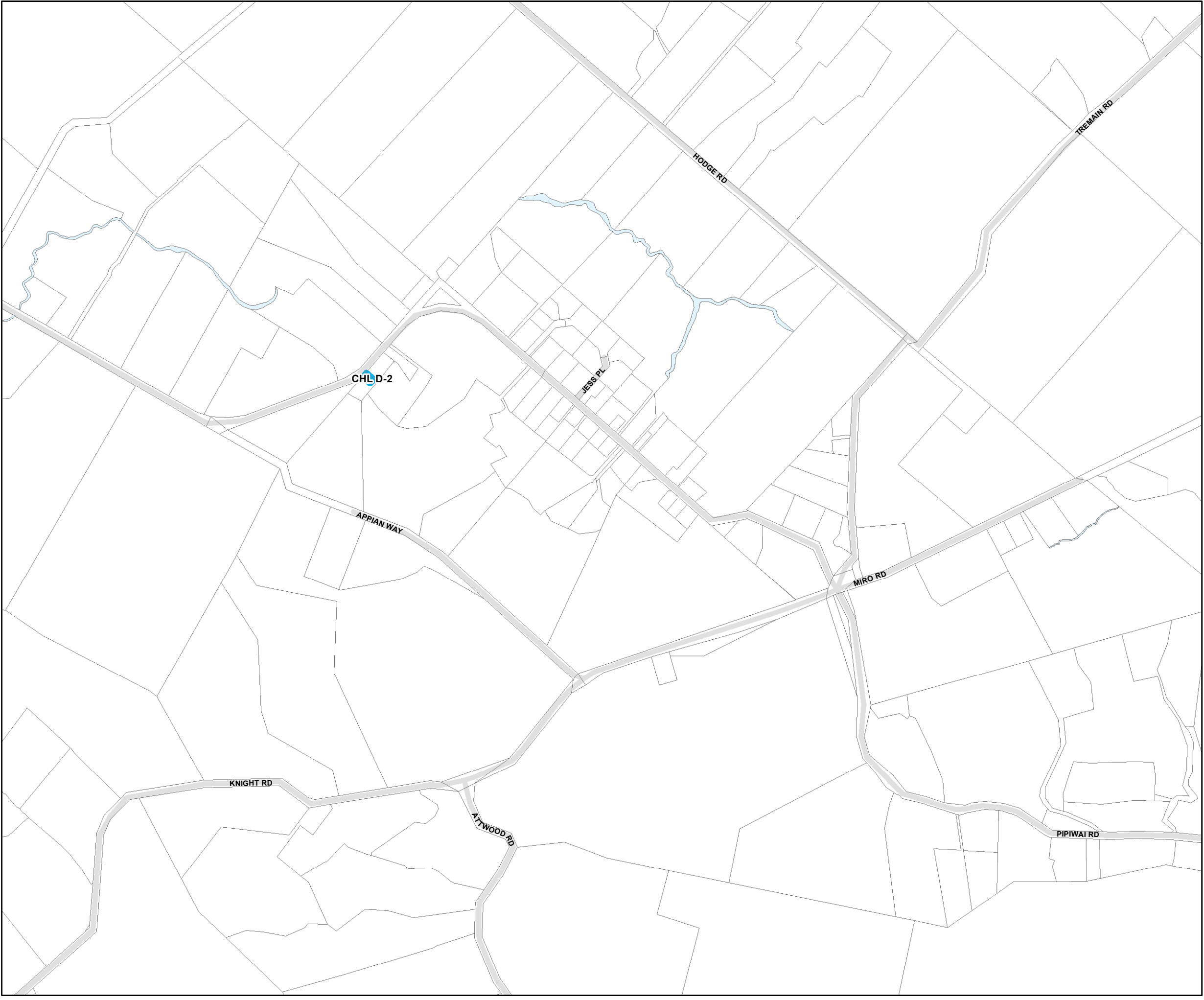


Designation



(C) Crown Copyright Reserved.  
 Data sourced from Land Information New Zealand Data Service. Licensed for re-use under the Creative Commons Attribution 4.0 International Licence.  
 The information in this map was obtained from external sources and is assumed to be correct and accurate. Care was taken in the creation of this map. However, Whangarei District Council and contractors are not liable or responsible for any errors, omissions or in accuracies. Map intended to be used for indicative and planning purposes only.

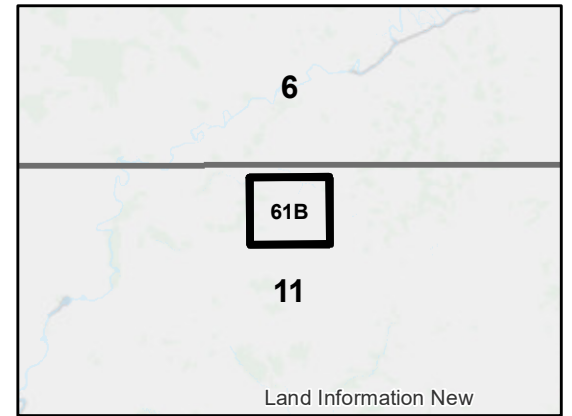




**Legend**



Designation

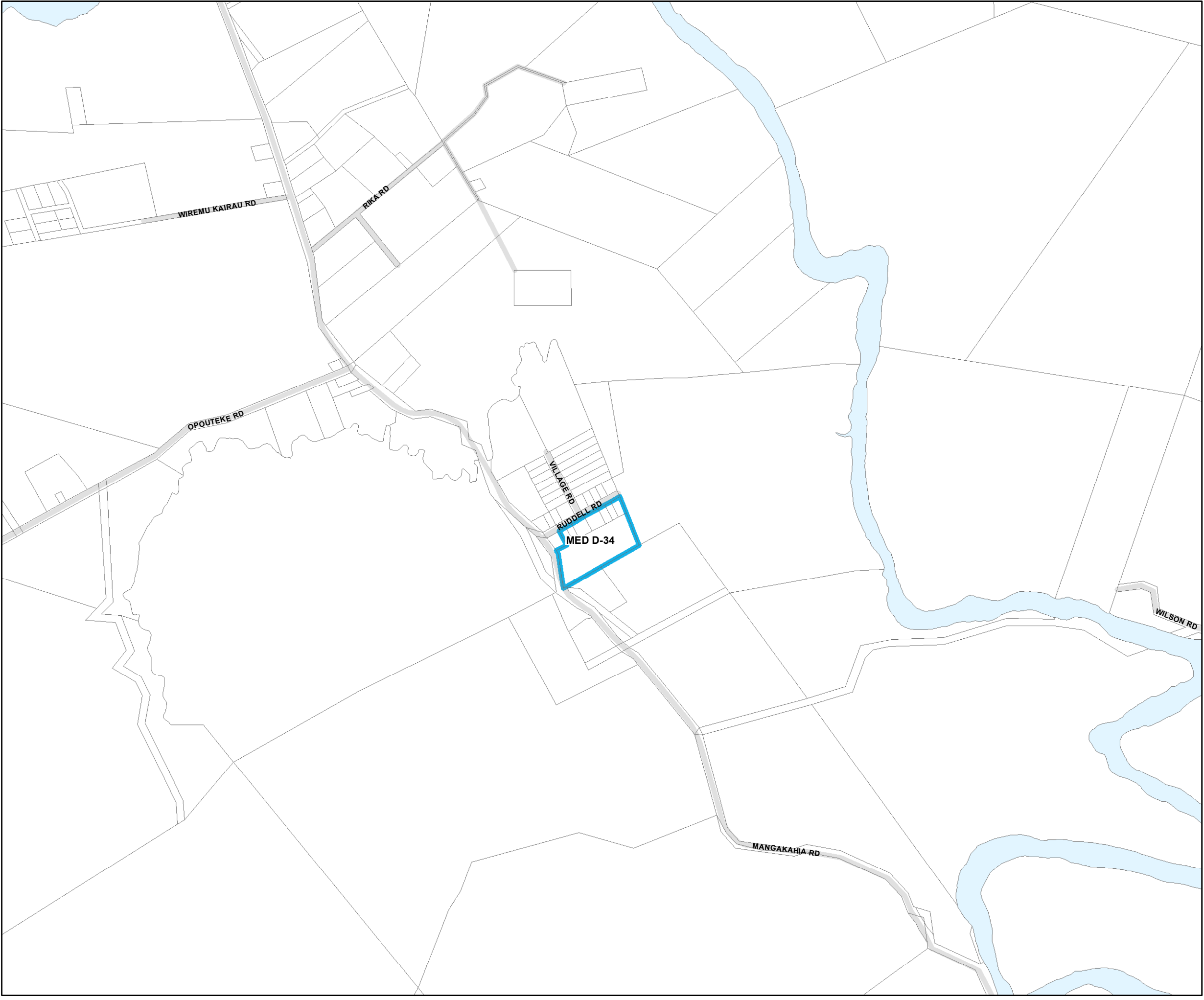


(C) Crown Copyright Reserved.  
 Data sourced from Land Information New Zealand Data Service. Licensed for re-use under the Creative Commons Attribution 4.0 International Licence.  
 The information in this map was obtained from external sources and is assumed to be correct and accurate. Care was taken in the creation of this map. However, Whangarei District Council and contractors are not liable or responsible for any errors, omissions or in accuracies. Map intended to be used for indicative and planning purposes only.



NORTH

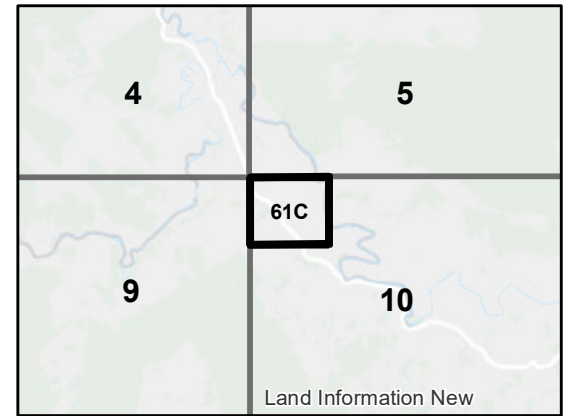




**Legend**



Designation

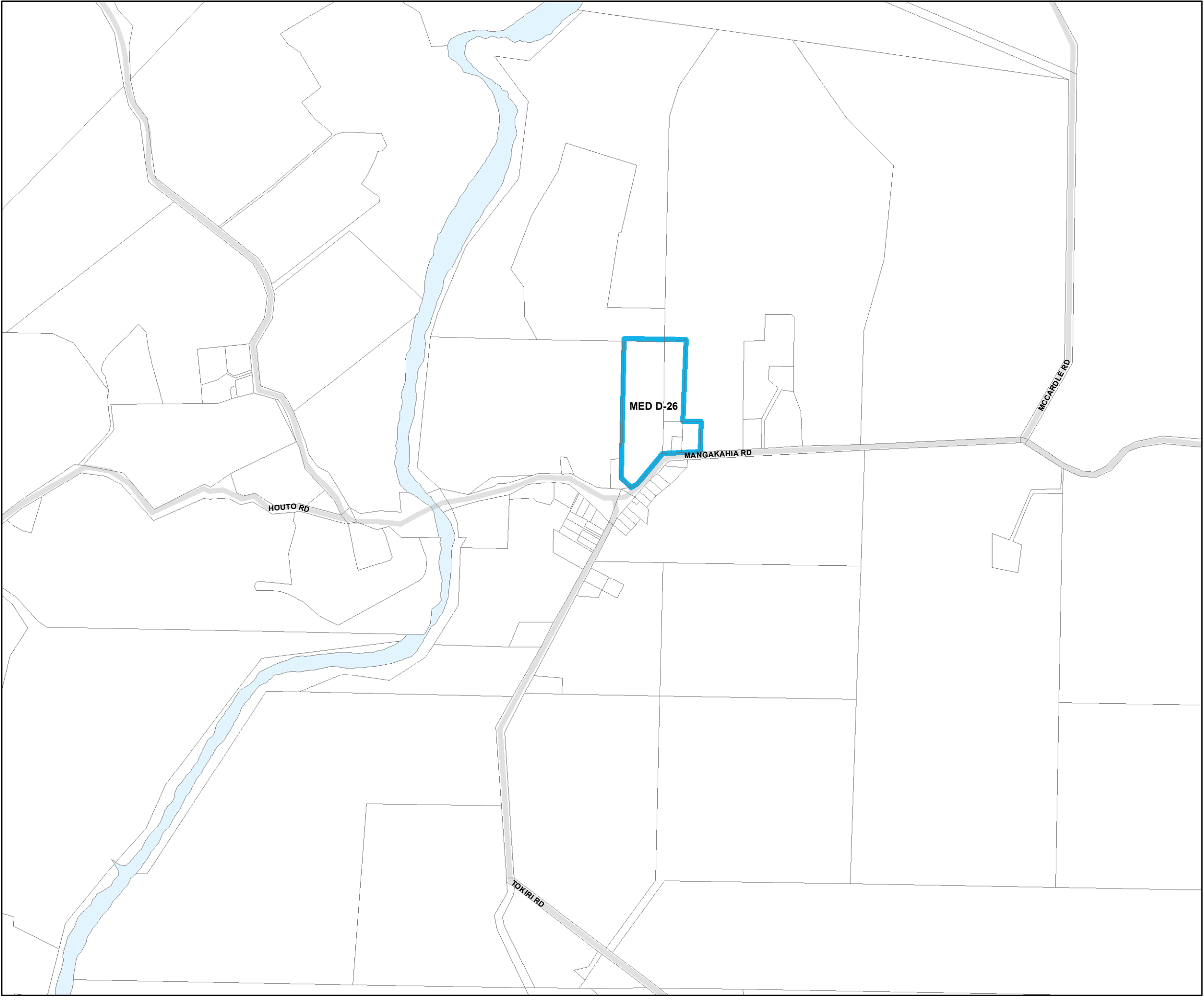


Land Information New

(C) Crown Copyright Reserved.  
 Data sourced from Land Information New Zealand Data Service. Licensed for re-use under the Creative Commons Attribution 4.0 International Licence.  
 The information in this map was obtained from external sources and is assumed to be correct and accurate. Care was taken in the creation of this map. However, Whangarei District Council and contractors are not liable or responsible for any errors, omissions or in accuracies. Map intended to be used for indicative and planning purposes only.



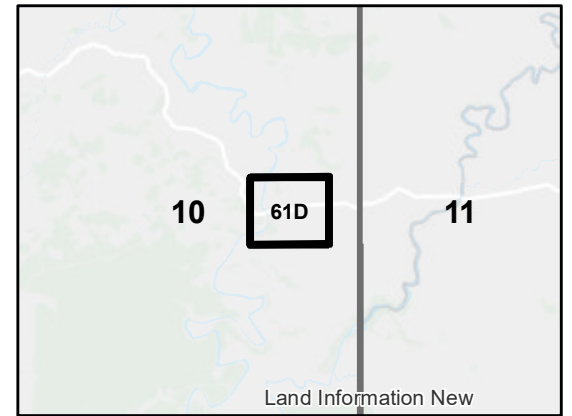
NORTH



**Legend**

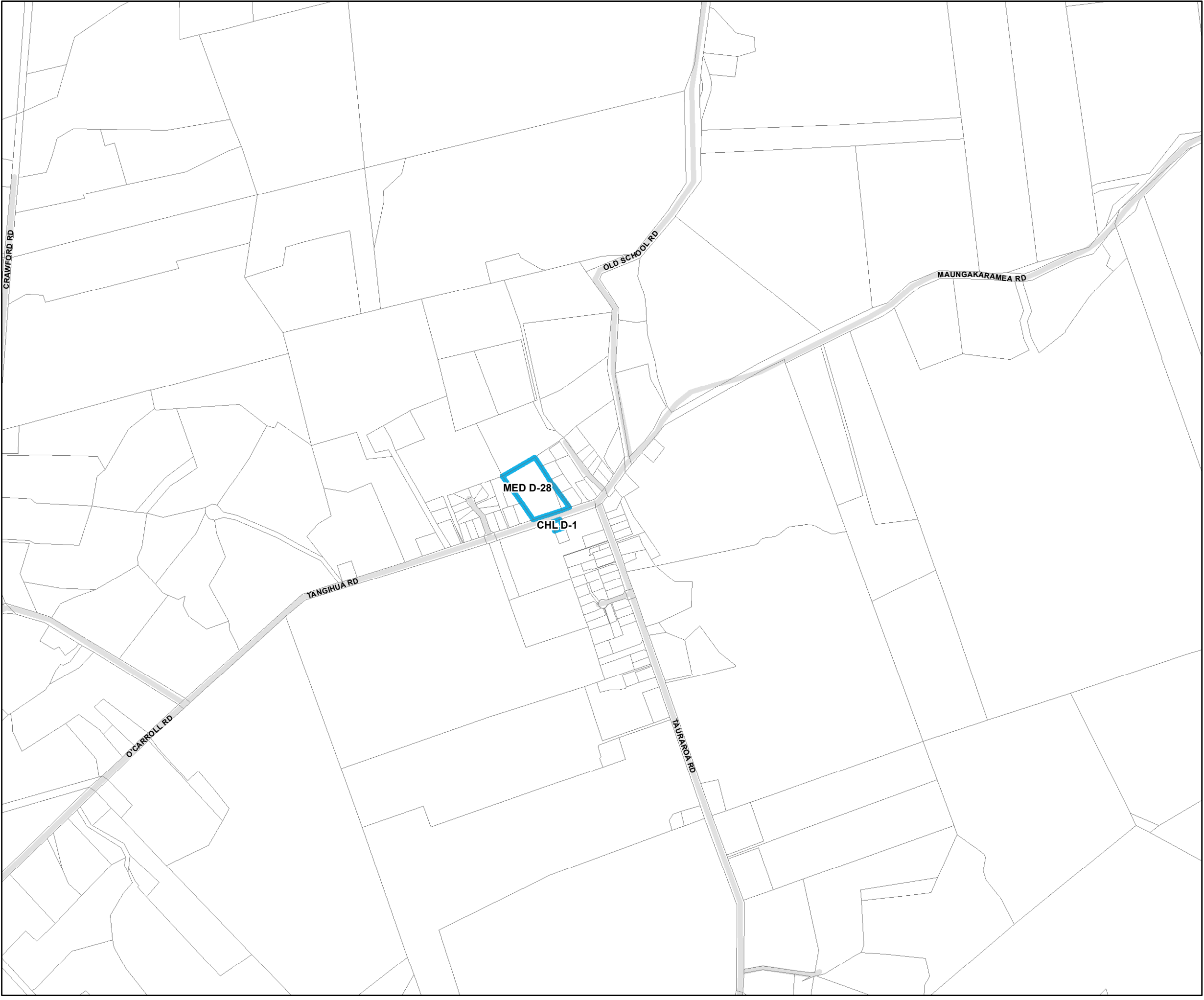


Designation



(C) Crown Copyright Reserved.  
 Data sourced from Land Information New Zealand Data Service. Licensed for re-use under the Creative Commons Attribution 4.0 International Licence.  
 The information in this map was obtained from external sources and is assumed to be correct and accurate. Care was taken in the creation of this map. However, Whangarei District Council and contractors are not liable or responsible for any errors, omissions or in accuracies. Map intended to be used for indicative and planning purposes only.

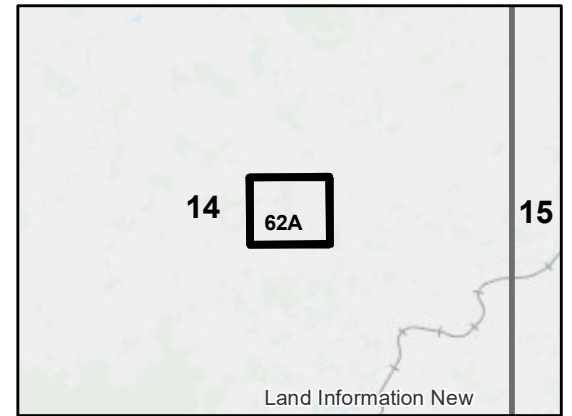




**Legend**



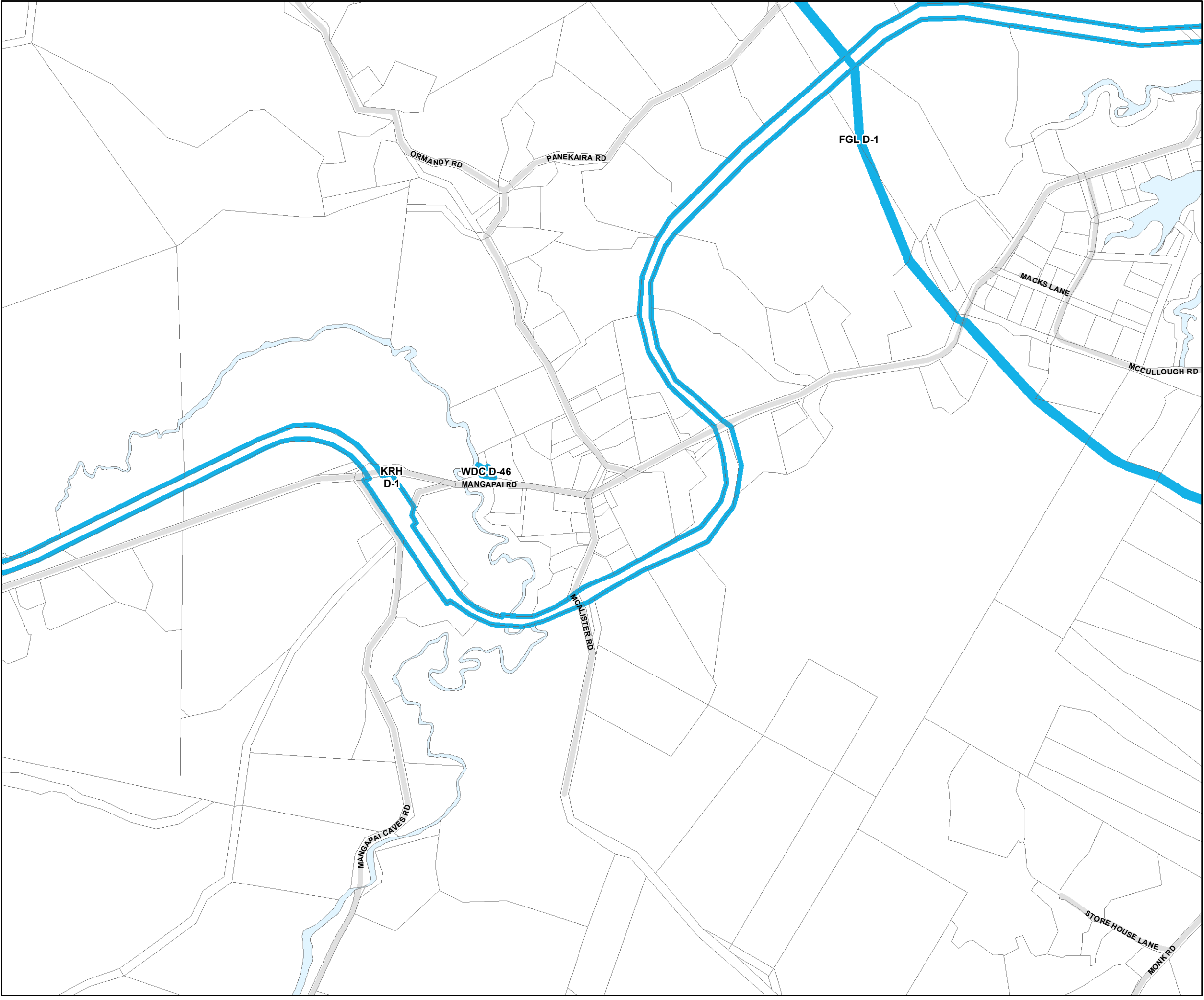
Designation



(C) Crown Copyright Reserved.  
 Data sourced from Land Information New Zealand Data Service. Licensed for re-use under the Creative Commons Attribution 4.0 International Licence.  
 The information in this map was obtained from external sources and is assumed to be correct and accurate. Care was taken in the creation of this map. However, Whangarei District Council and contractors are not liable or responsible for any errors, omissions or inaccuracies. Map intended to be used for indicative and planning purposes only.

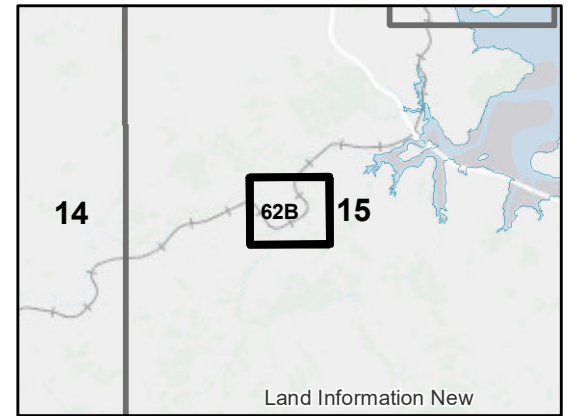






**Legend**

-  Designation



(C) Crown Copyright Reserved.  
 Data sourced from Land Information New Zealand Data Service. Licensed for re-use under the Creative Commons Attribution 4.0 International Licence.  
 The information in this map was obtained from external sources and is assumed to be correct and accurate. Care was taken in the creation of this map. However, Whangarei District Council and contractors are not liable or responsible for any errors, omissions or in accuracies. Map intended to be used for indicative and planning purposes only.

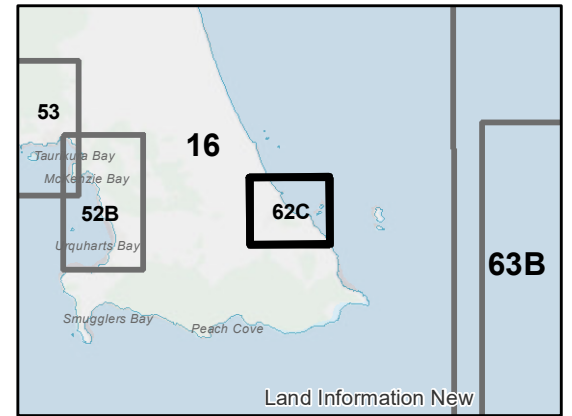




**Legend**



Designation



(C) Crown Copyright Reserved.  
 Data sourced from Land Information New Zealand Data Service. Licensed for re-use under the Creative Commons Attribution 4.0 International Licence.  
 The information in this map was obtained from external sources and is assumed to be correct and accurate. Care was taken in the creation of this map. However, Whangarei District Council and contractors are not liable or responsible for any errors, omissions or in accuracies. Map intended to be used for indicative and planning purposes only.



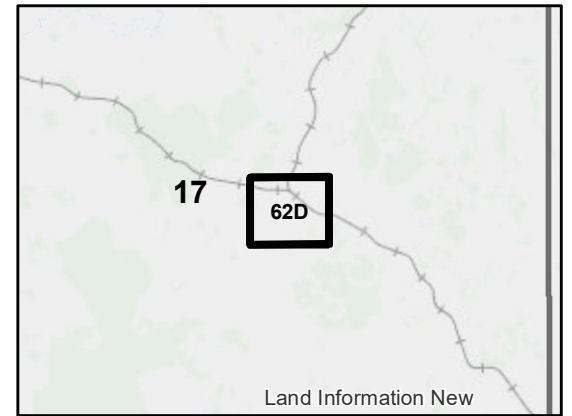
NORTH



**Legend**



Designation



Land Information New

(C) Crown Copyright Reserved.  
 Data sourced from Land Information New Zealand Data Service. Licensed for re-use under the Creative Commons Attribution 4.0 International Licence.  
 The information in this map was obtained from external sources and is assumed to be correct and accurate. Care was taken in the creation of this map. However, Whangarei District Council and contractors are not liable or responsible for any errors, omissions or in accuracies. Map intended to be used for indicative and planning purposes only.



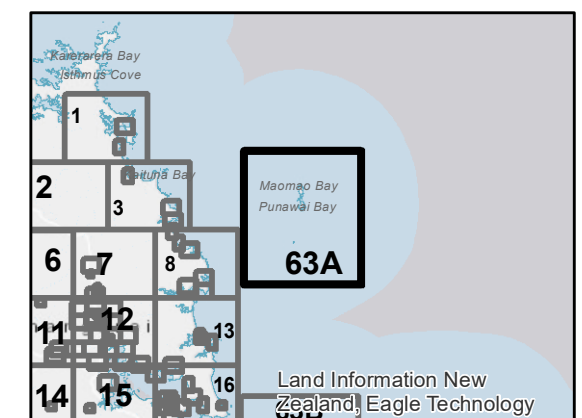
NORTH



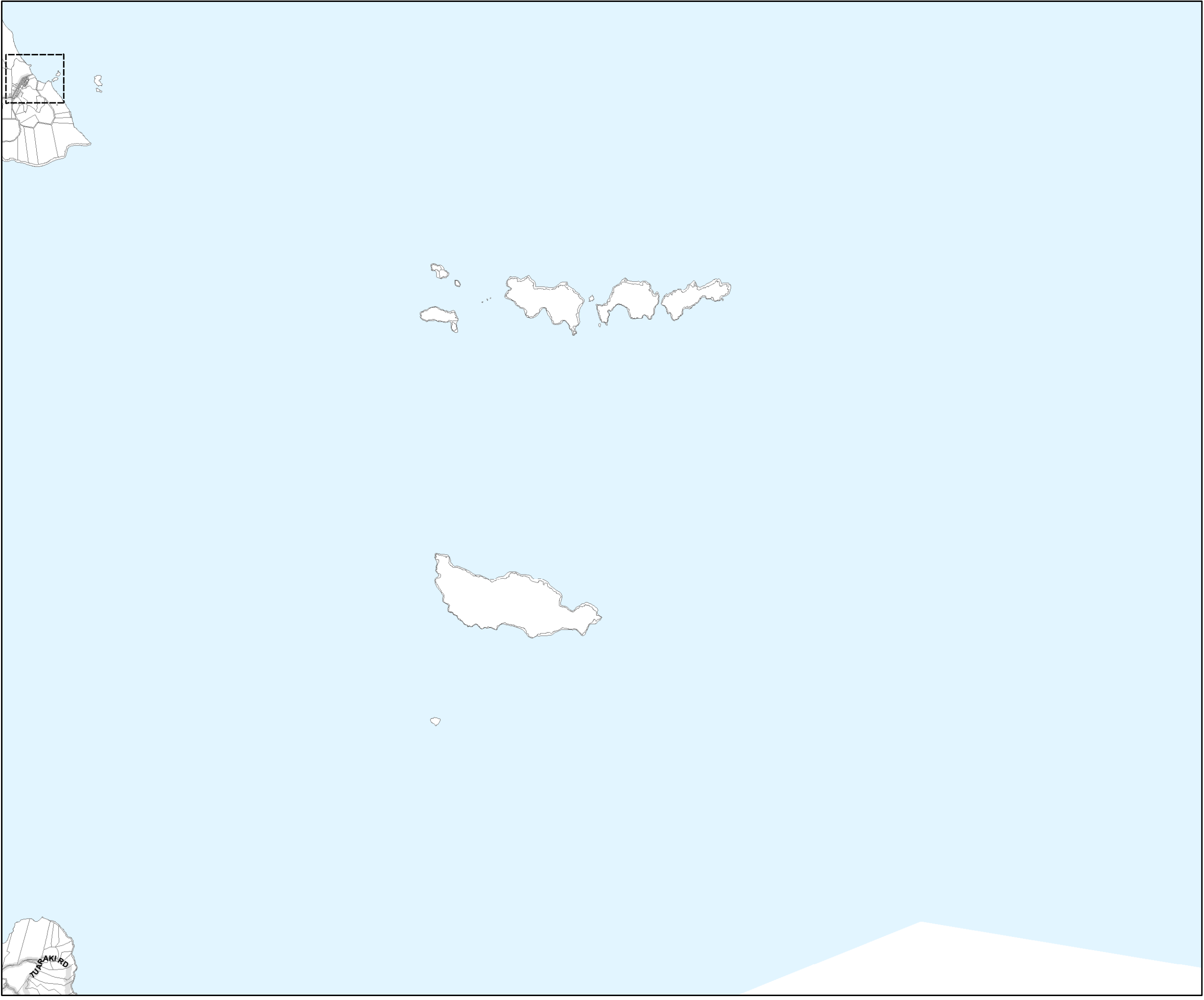
# Legend



Designation

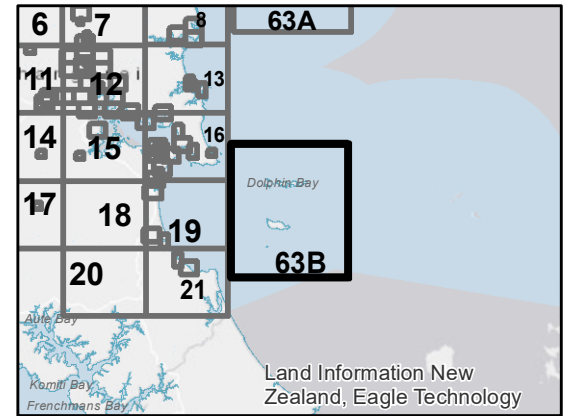


(C) Crown Copyright Reserved.  
Data sourced from Land Information New Zealand Data Service. Licensed for re-use under the Creative Commons Attribution 4.0 International Licence.  
The information in this map was obtained from external sources and is assumed to be correct and accurate. Care was taken in the creation of this map. However, Whangarei District Council and contractors are not liable or responsible for any errors, omissions or in accuracies. Map intended to be used for indicative and planning purposes only.



**Legend**

-  Designation

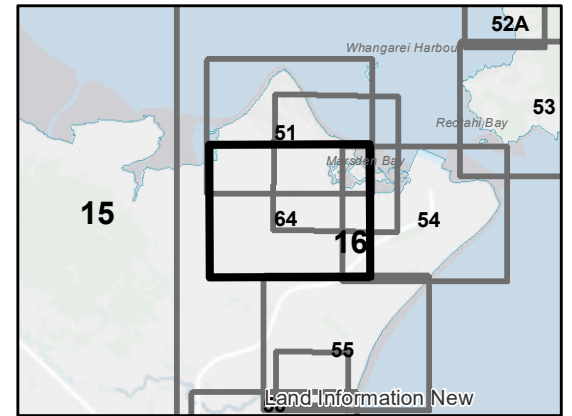


(C) Crown Copyright Reserved.  
 Data sourced from Land Information New Zealand Data Service. Licensed for re-use under the Creative Commons Attribution 4.0 International Licence.  
 The information in this map was obtained from external sources and is assumed to be correct and accurate. Care was taken in the creation of this map. However, Whangarei District Council and contractors are not liable or responsible for any errors, omissions or in accuracies. Map intended to be used for indicative and planning purposes only.



**Legend**

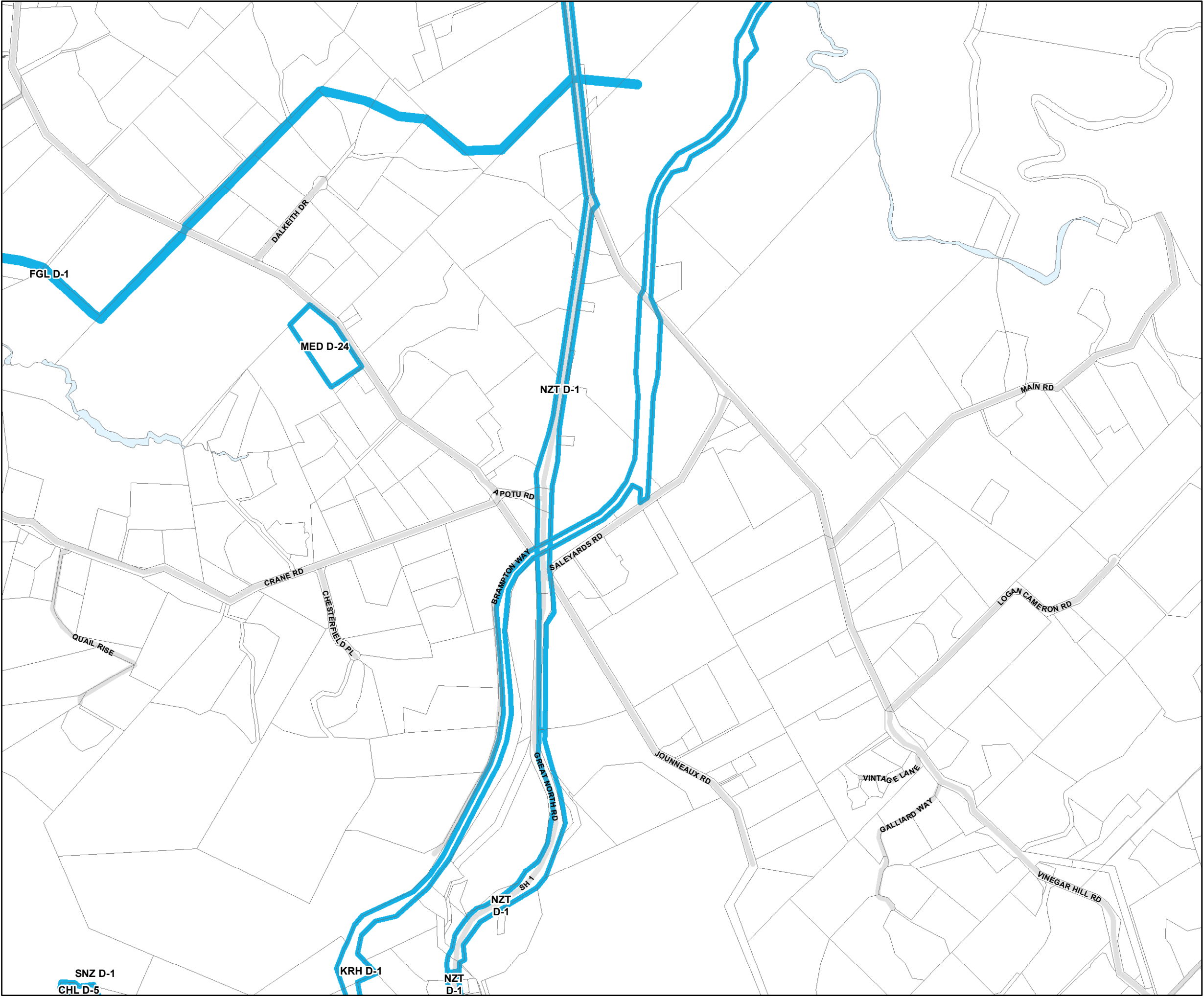
-  Designation



(C) Crown Copyright Reserved.  
 Data sourced from Land Information New Zealand Data Service. Licensed for re-use under the Creative Commons Attribution 4.0 International Licence.  
 The information in this map was obtained from external sources and is assumed to be correct and accurate. Care was taken in the creation of this map. However, Whangarei District Council and contractors are not liable or responsible for any errors, omissions or in accuracies. Map intended to be used for indicative and planning purposes only.

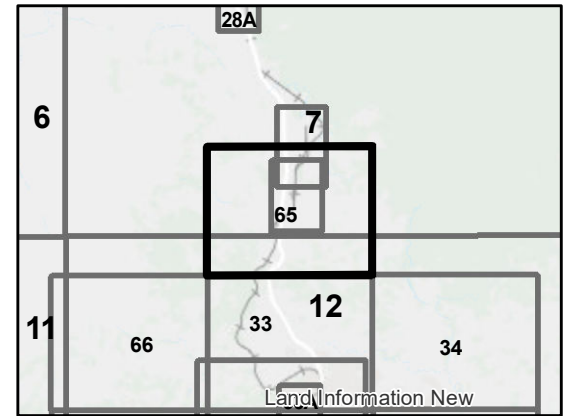






**Legend**

 Designation



(C) Crown Copyright Reserved.  
 Data sourced from Land Information New Zealand Data Service. Licensed for re-use under the Creative Commons Attribution 4.0 International Licence.  
 The information in this map was obtained from external sources and is assumed to be correct and accurate. Care was taken in the creation of this map. However, Whangarei District Council and contractors are not liable or responsible for any errors, omissions or in accuracies. Map intended to be used for indicative and planning purposes only.

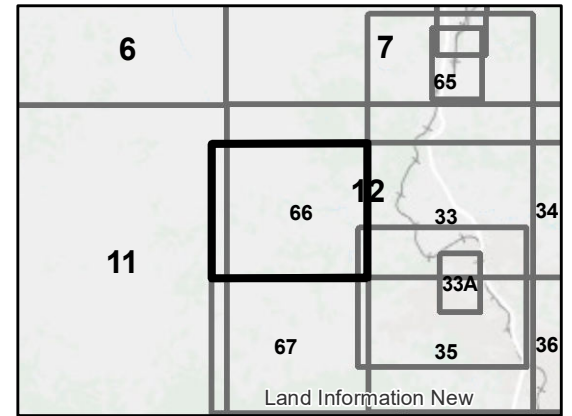




**Legend**



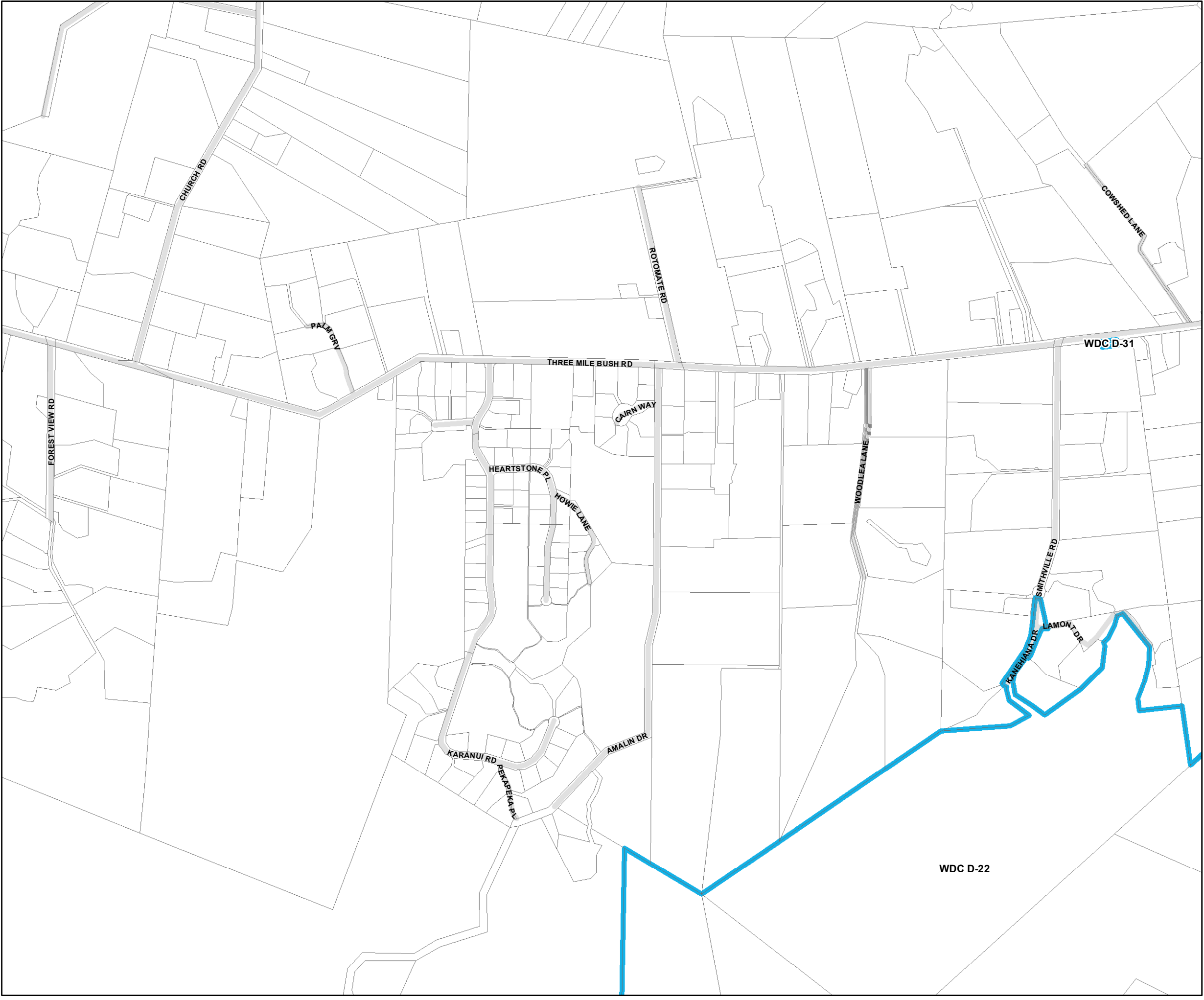
Designation



(C) Crown Copyright Reserved.  
 Data sourced from Land Information New Zealand Data Service. Licensed for re-use under the Creative Commons Attribution 4.0 International Licence.  
 The information in this map was obtained from external sources and is assumed to be correct and accurate. Care was taken in the creation of this map. However, Whangarei District Council and contractors are not liable or responsible for any errors, omissions or in accuracies. Map intended to be used for indicative and planning purposes only.

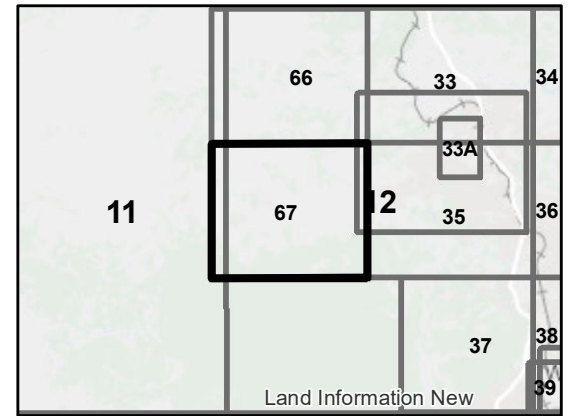


NORTH



**Legend**

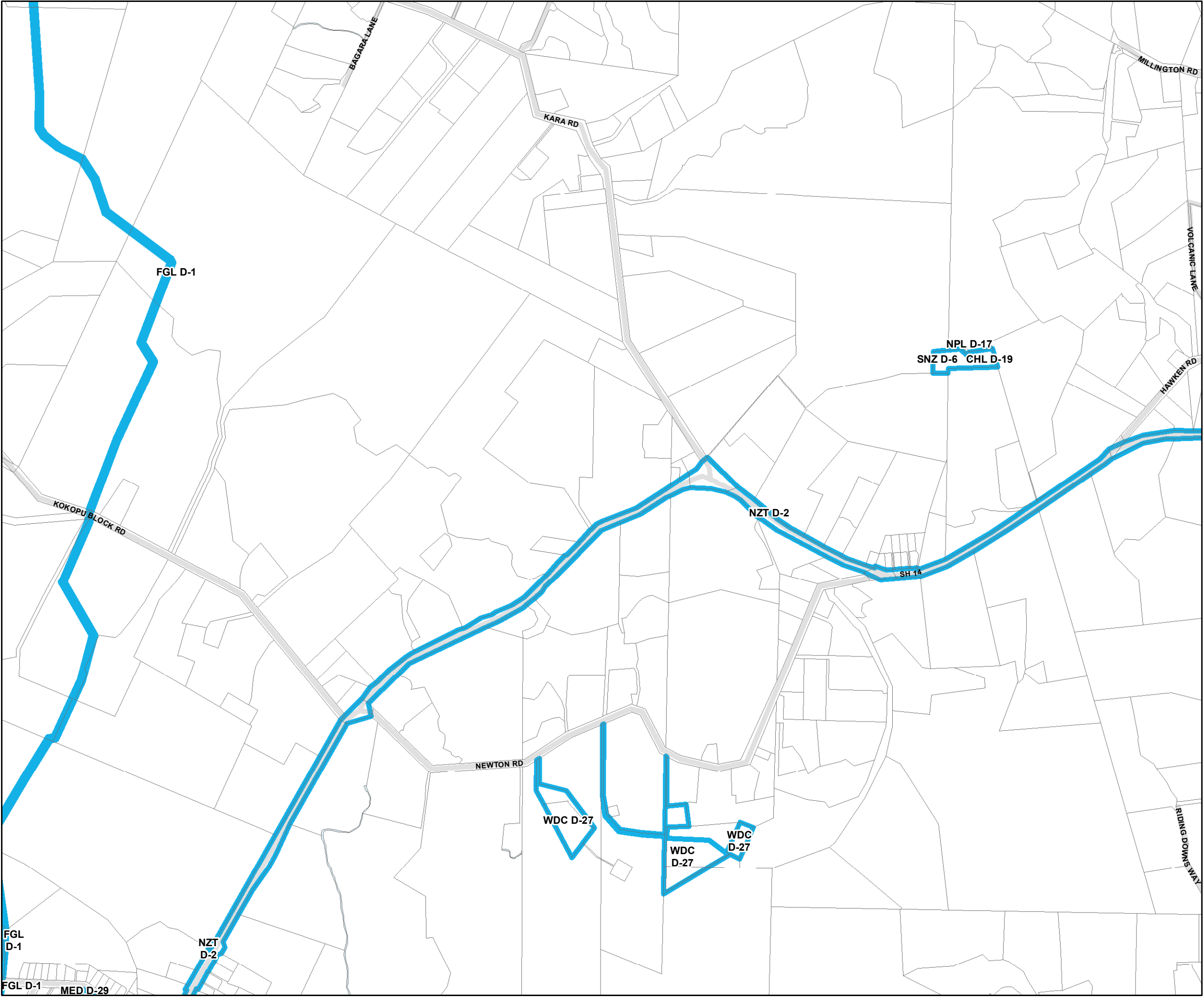
-  Designation



(C) Crown Copyright Reserved.  
 Data sourced from Land Information New Zealand Data Service. Licensed for re-use under the Creative Commons Attribution 4.0 International Licence.  
 The information in this map was obtained from external sources and is assumed to be correct and accurate. Care was taken in the creation of this map. However, Whangarei District Council and contractors are not liable or responsible for any errors, omissions or in accuracies. Map intended to be used for indicative and planning purposes only.

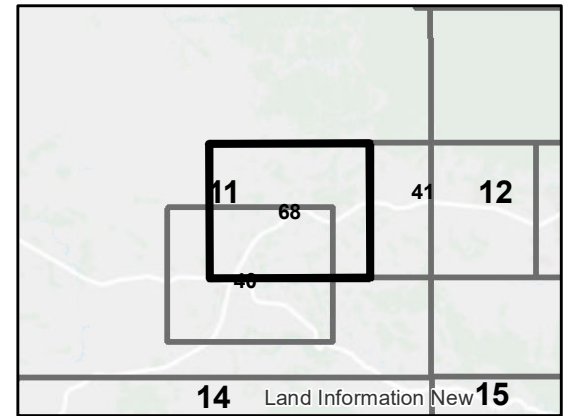






**Legend**

 Designation



(C) Crown Copyright Reserved.  
 Data sourced from Land Information New Zealand Data Service. Licensed for re-use under the Creative Commons Attribution 4.0 International Licence.  
 The information in this map was obtained from external sources and is assumed to be correct and accurate. Care was taken in the creation of this map. However, Whangarei District Council and contractors are not liable or responsible for any errors, omissions or in accuracies. Map intended to be used for indicative and planning purposes only.

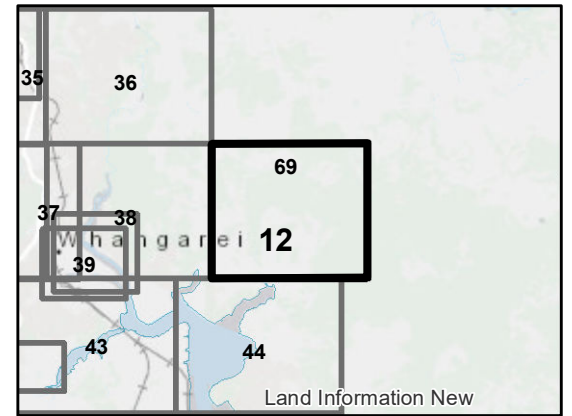




**Legend**



Designation



(C) Crown Copyright Reserved.  
 Data sourced from Land Information New Zealand Data Service. Licensed for re-use under the Creative Commons Attribution 4.0 International Licence.  
 The information in this map was obtained from external sources and is assumed to be correct and accurate. Care was taken in the creation of this map. However, Whangarei District Council and contractors are not liable or responsible for any errors, omissions or in accuracies. Map intended to be used for indicative and planning purposes only.



NORTH