

Attachment 3 – Recommended District Plan Maps - Zone Maps

Zone Maps







	Northpower Critical Overhead Lines CEL		Large Lot Residential Zone
	Northpower Critical Underground Lines CEL		Low Density Residential Zone
	Multi Title Site		General Residential Zone
	Rescue Helicopter Flight Path		Medium Density Residential Zone
	Designation		Neighbourhood Centre Zone
	Papakāinga		Local Centre Zone
	Rural (Urban Expansion) Zone		Commercial Zone
	Rural Living Zone		Shopping Centre Zone
	Rural Production Zone		Mixed Use Zone
	Rural Village Centre Sub-Zone		Waterfront Zone
	Rural Village Industry Sub-Zone		City Centre Zone
	Rural Village Residential Sub-Zone		Light Industrial Zone
	Strategic Rural Industries Zone		Heavy Industrial Zone
	Fonterra Kauri Milk Processing SRIE – Ancillary Irrigation Farms		Airport Zone
	Marsden Primary Centre		Hospital Zone
	Ruakaka Equine Zone		Port Zone
			Precincts and Development Areas
			Natural Open Space Zone
			Open Space Zone
			Sport and Active Recreation Zone

Rule PKA 1.5.1 indicative only, Maori Land Court data

Resource Areas Maps

	Notable and Public Trees		Flood Susceptible Areas
	Heritage Buildings, Sites & Objects		Mining Hazard Area 1
	Sites of Significance to Maori		Mining Hazard Area 2
	Strategic Road Protection Areas		Mining Hazard Area 3
	Esplanade Priority Area		Scheduled Historic Area
	Runway		Helicopter Hovering Area
	Air Noise Boundary		QRA Quarrying Resource Area
	Outer Control Boundary		QRA Mining Area
	Coastal Hazard 1		QRA Buffer Area
	Coastal Hazard 2		QRA 500m Indicative Setback
	Indicative Road		Goat Control Areas
Road hierarchy			Coastal Area
	National		Outstanding Natural Feature
	Regional		Outstanding Natural Landscape
	Arterial		
	Primary Collector		
	Secondary Collector		
	Access		
	Low Volume		

All Maps

	Northpower Tower CEL-Cat1
	National Grid Tower
	Northpower Overhead Critical Line Cel-Cat1
	National Grid Line
	Coastline
	Coast, rivers and streams

Approach and Deployment Flightpath for Rescue Helicopter operating from the St John Ambulance Station on Western Hills Drive (SH 1). The flightpath and adherence to it is administered by the Civil Aviation Authority.

Coastline indicates the mean high water springs (MHWS), which also indicates the jurisdictional boundary between the Northland Regional Council and the Whangarei District Council.

Transpower New Zealand makes no representations about the suitability of any information supplied to Whangarei District Council for any purpose. All intellectual property rights in this Database layer and the data in it belong exclusively to Transpower. While all reasonable efforts have been made to ensure that up-to-date information is provided to Whangarei District Council, Transpower New Zealand accepts no responsibility for any errors, omissions or inaccuracies in the information.

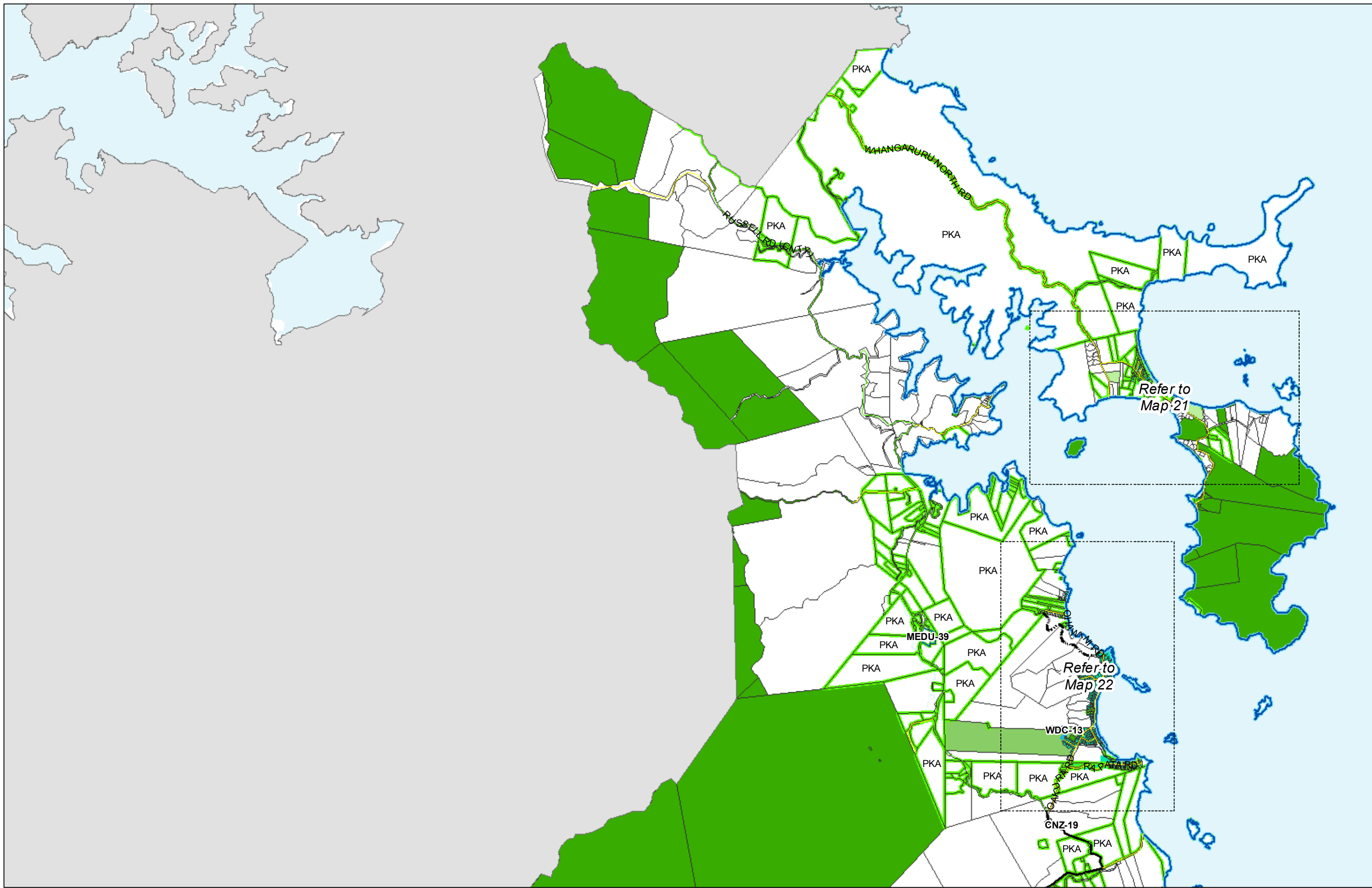
Whangarei District Council also holds other land hazard information.

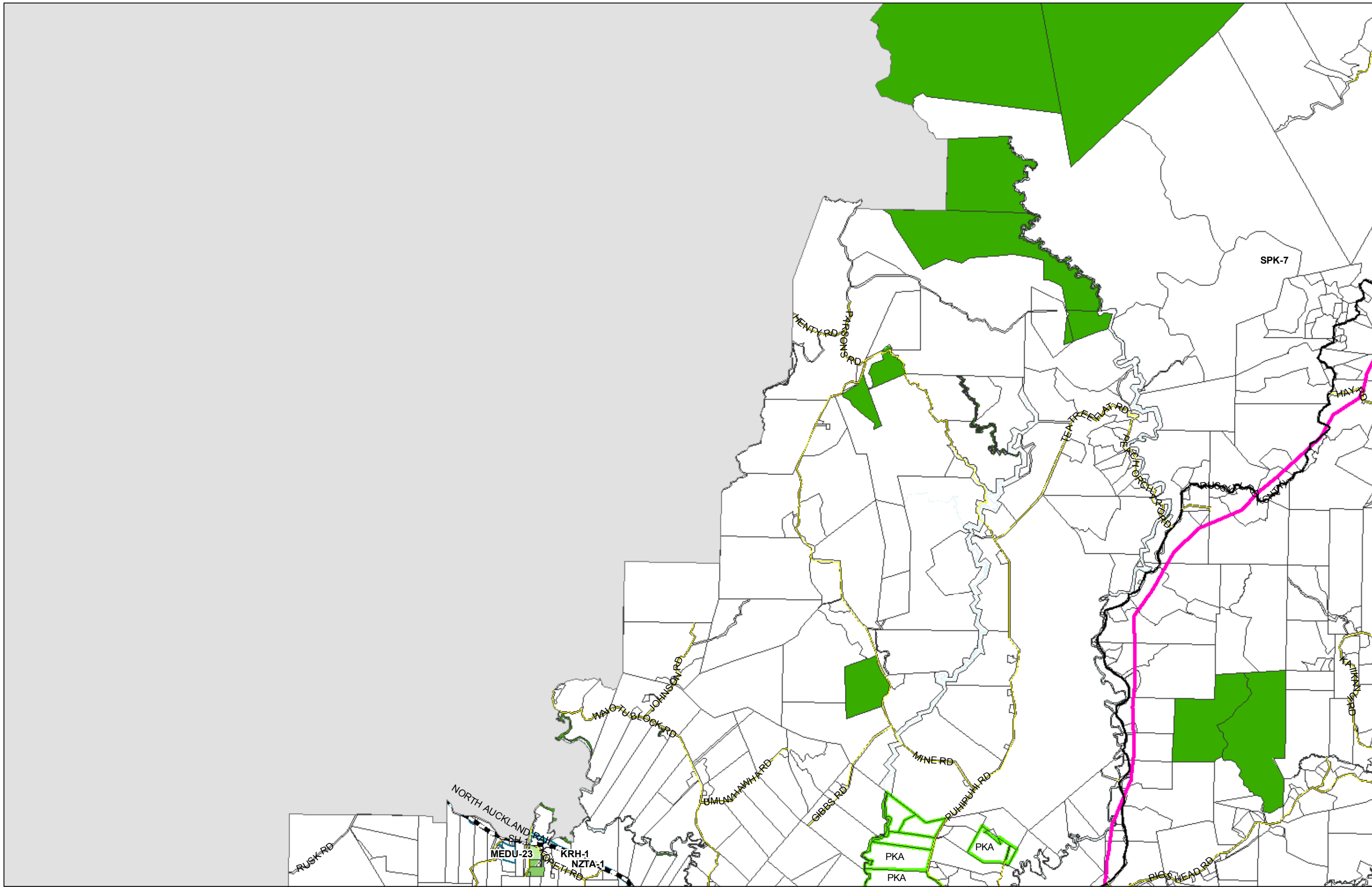
(C) Crown Copyright Reserved.



Whangarei District Council Hearing Panel Recommendations Map

Map Legend



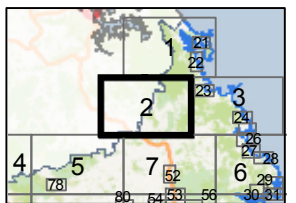
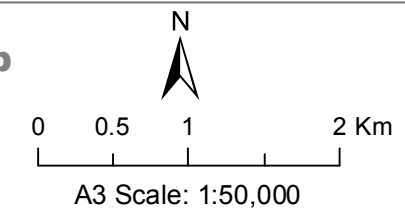


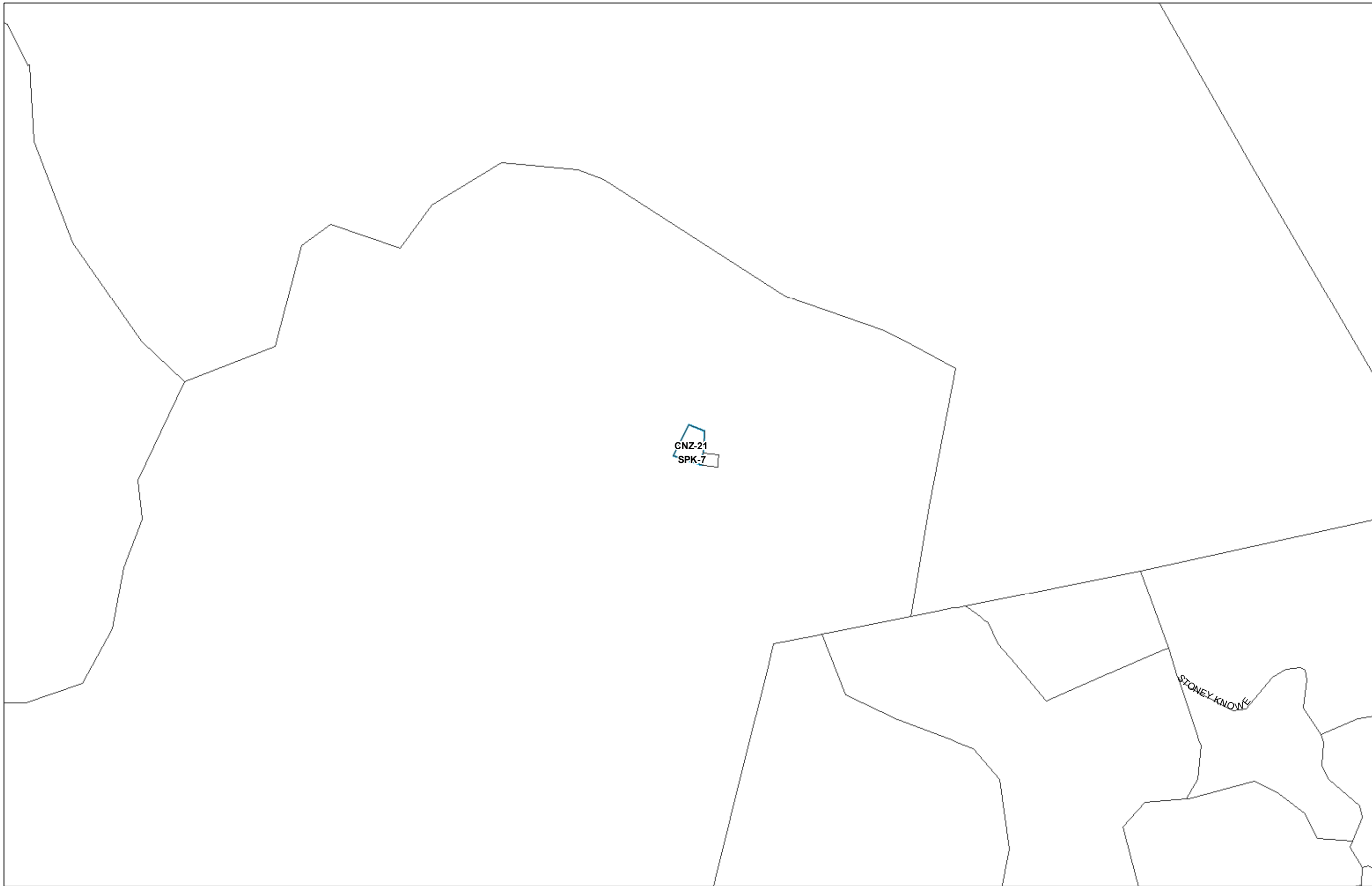
(C) Crown Copyright Reserved.

Transpower New Zealand makes no representations about the suitability of any information supplied to Whangarei District Council for any purpose. All intellectual property rights in this Database layer and the data in it belong exclusively to Transpower. While all reasonable efforts have been made to ensure that up-to-date information is provided to Whangarei District Council, Transpower New Zealand accepts no responsibility for any errors, omissions or inaccuracies in the information.

Whangarei District Council Hearing Panel Recommendations Map

Zone Map 22



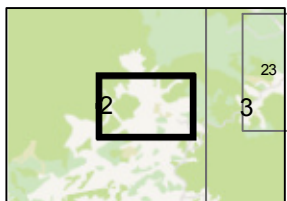
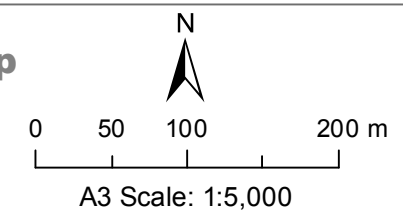


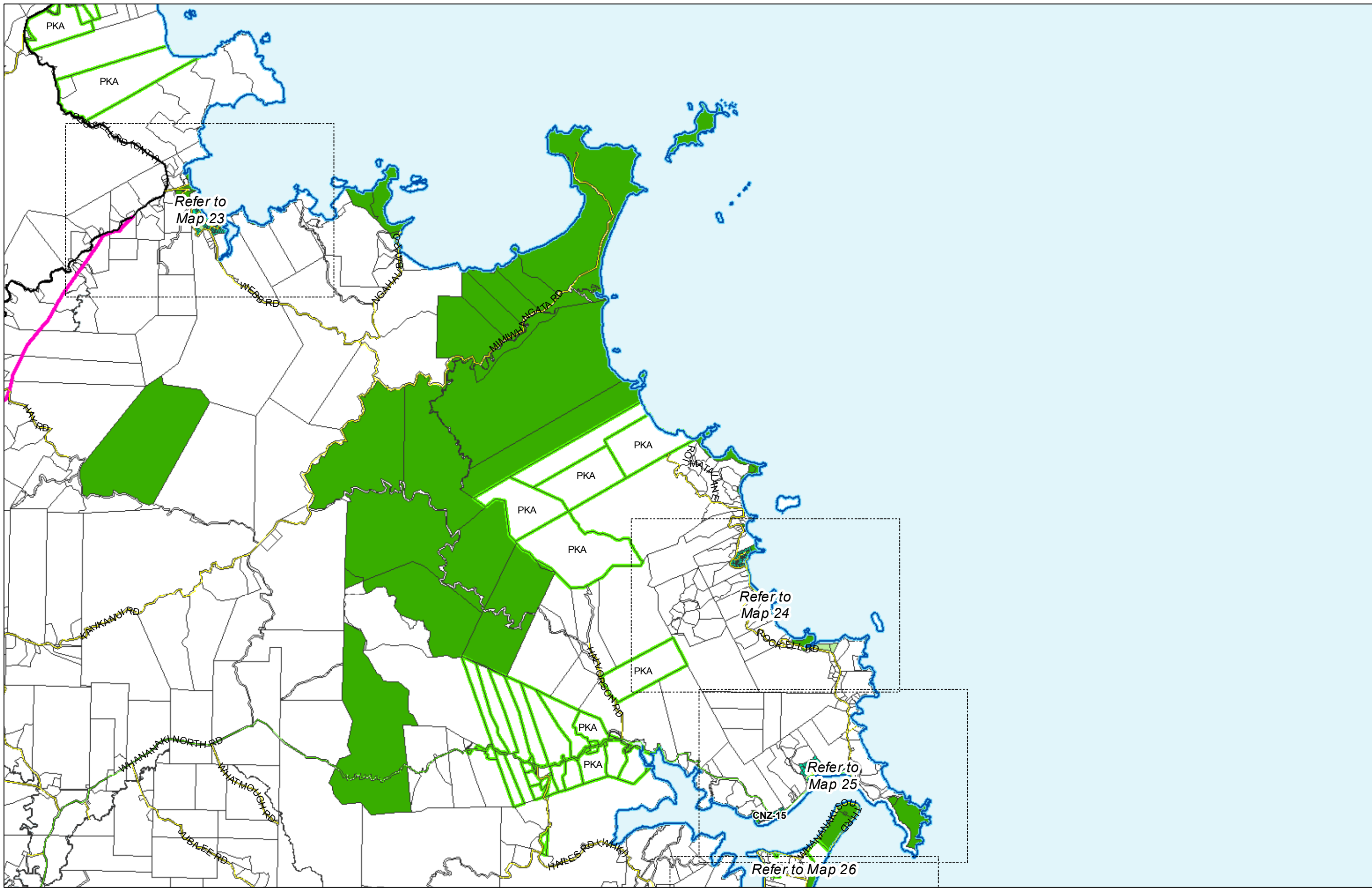
(C) Crown Copyright Reserved.

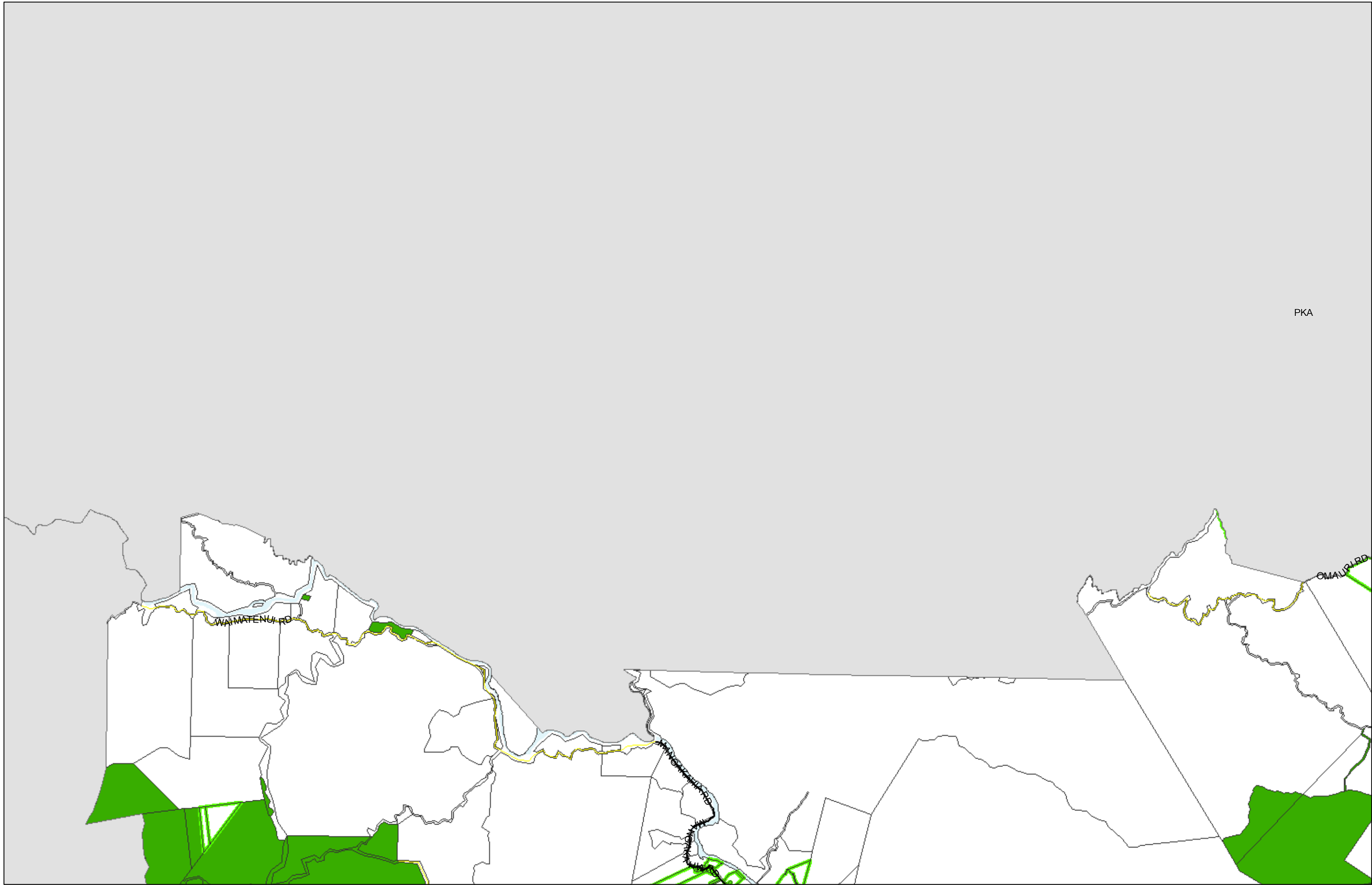
Transpower New Zealand makes no representations about the suitability of any information supplied to Whangarei District Council for any purpose. All intellectual property rights in this Database layer and the data in it belong exclusively to Transpower. While all reasonable efforts have been made to ensure that up-to-date information is provided to Whangarei District Council, Transpower New Zealand accepts no responsibility for any errors, omissions or inaccuracies in the information.

Whangarei District Council Hearing Panel Recommendations Map

Zone Map 2Z Companion Map 1







PKA

WAIMATENU RD

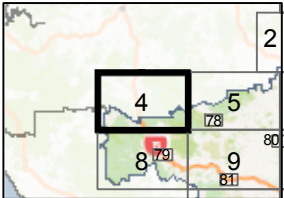
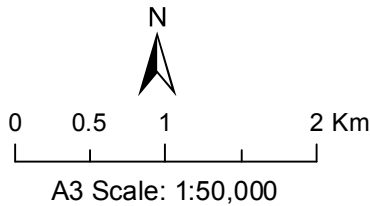
OMAPIRI RD

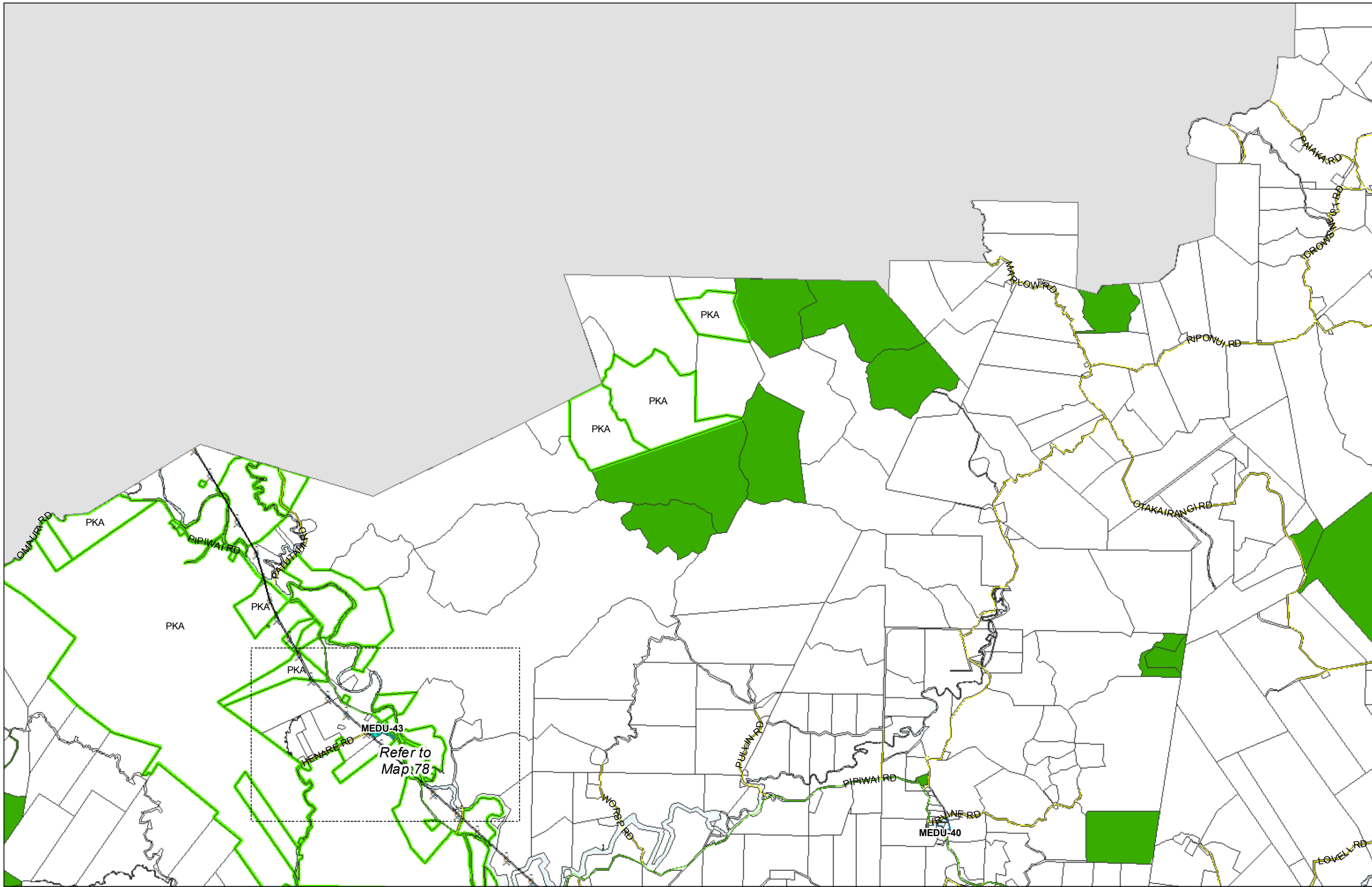


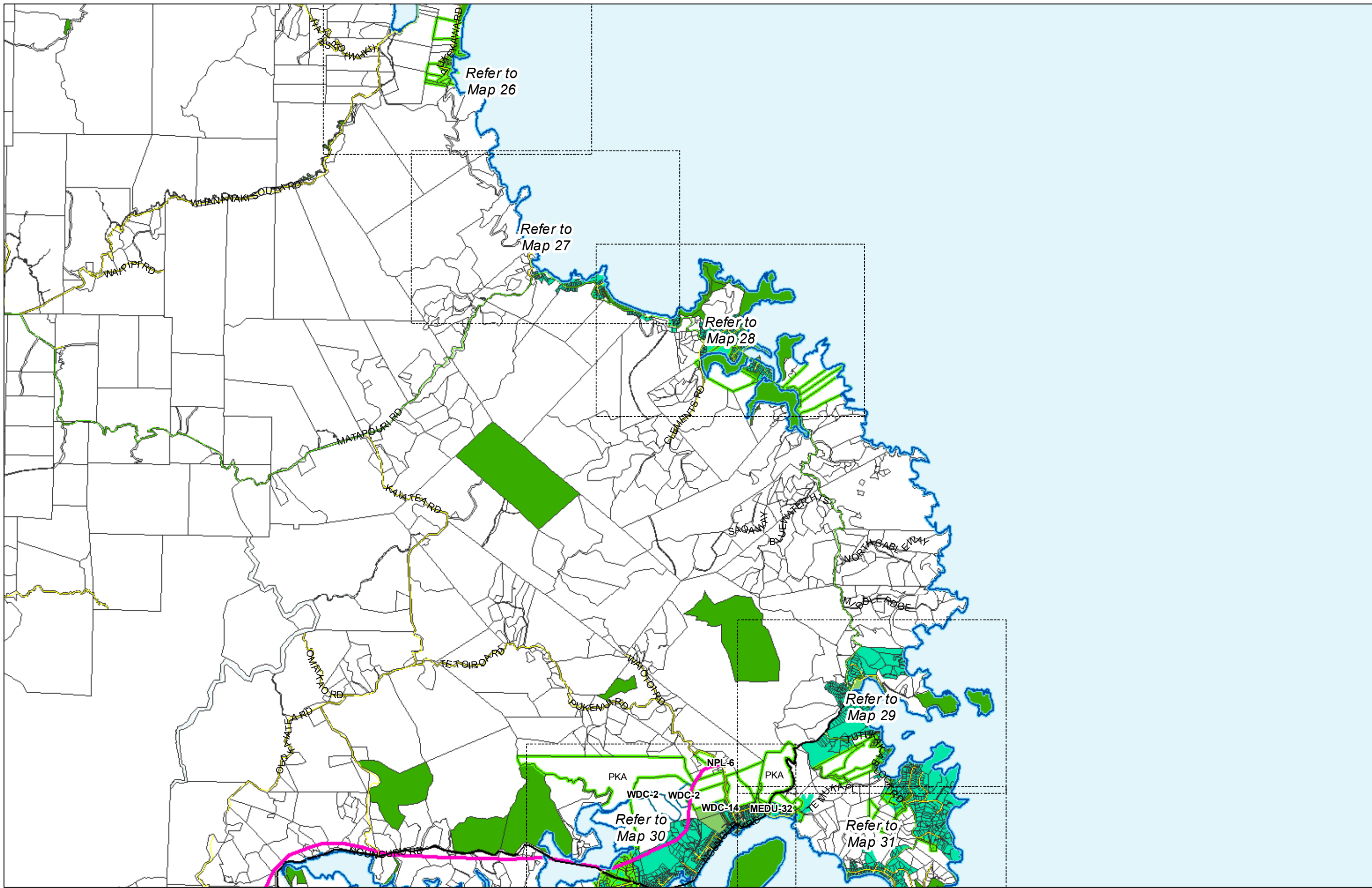
(C) Crown Copyright Reserved.
Transpower New Zealand makes no representations about the suitability of any information supplied to Whangarei District Council for any purpose. All intellectual property rights in this Database layer and the data in it belong exclusively to Transpower. While all reasonable efforts have been made to ensure that up-to-date information is provided to Whangarei District Council, Transpower New Zealand accepts no responsibility for any errors, omissions or inaccuracies in the information.

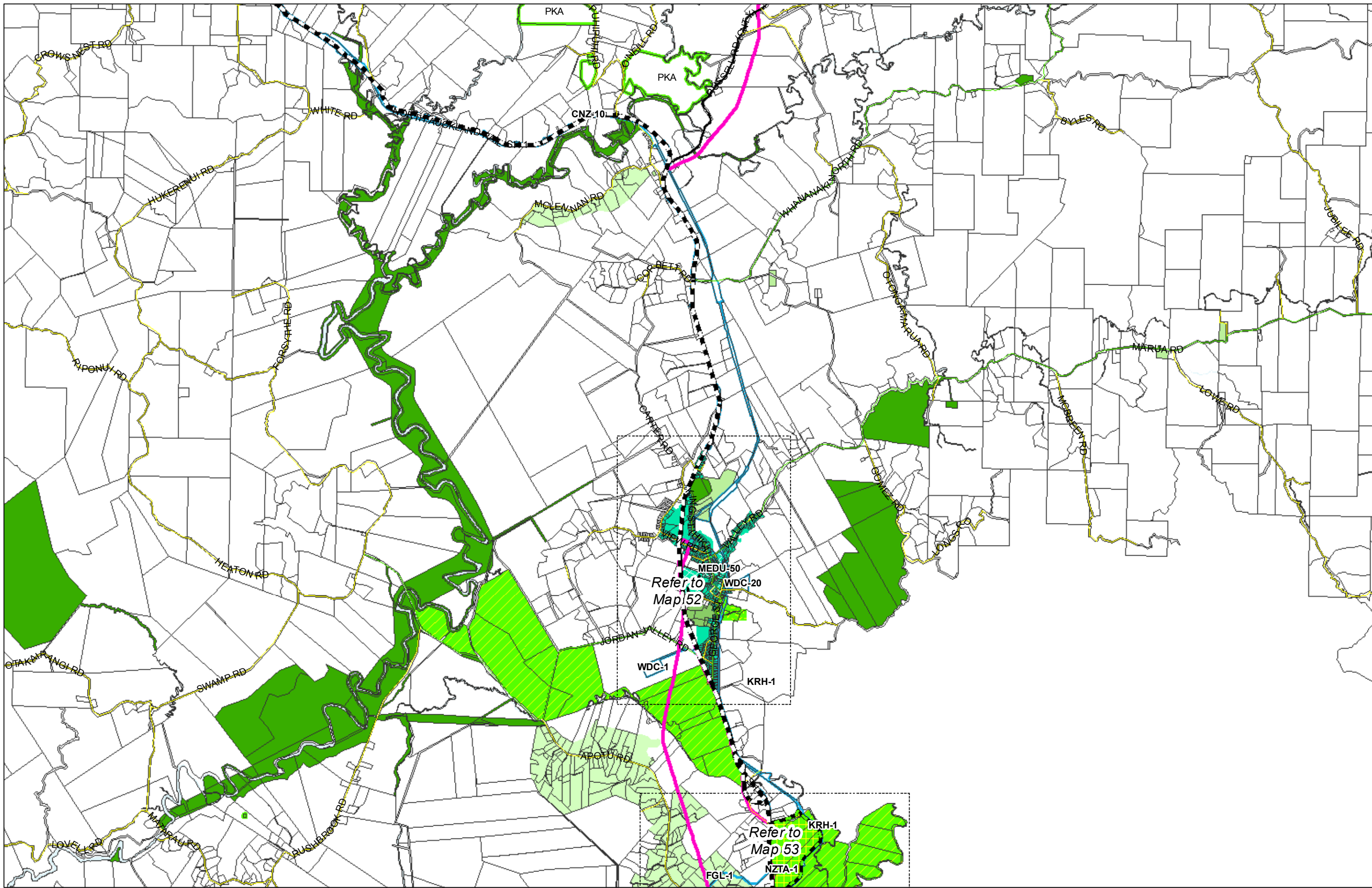
Whangarei District Council Hearing Panel Recommendations Map

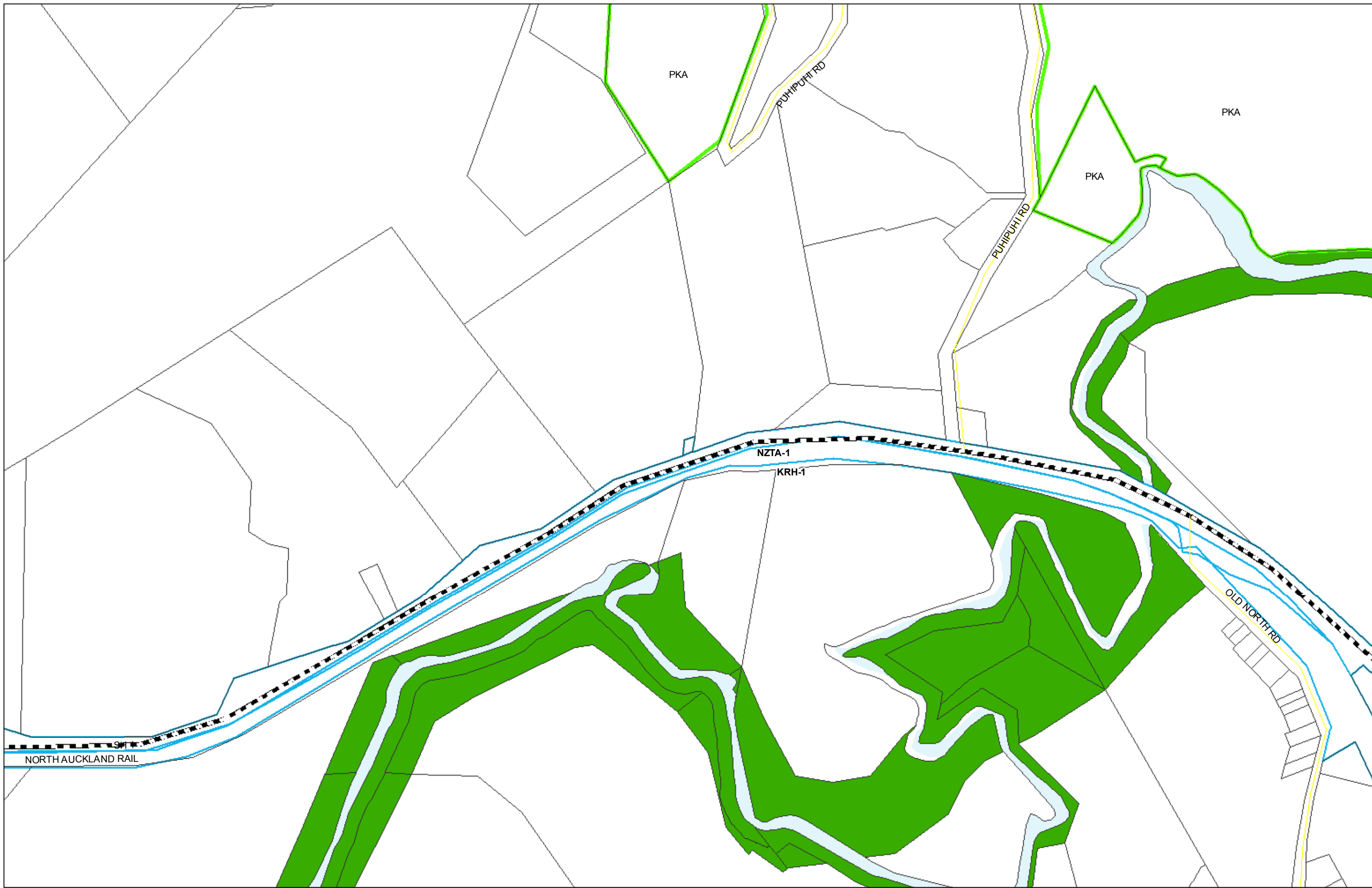
Zone Map 4Z

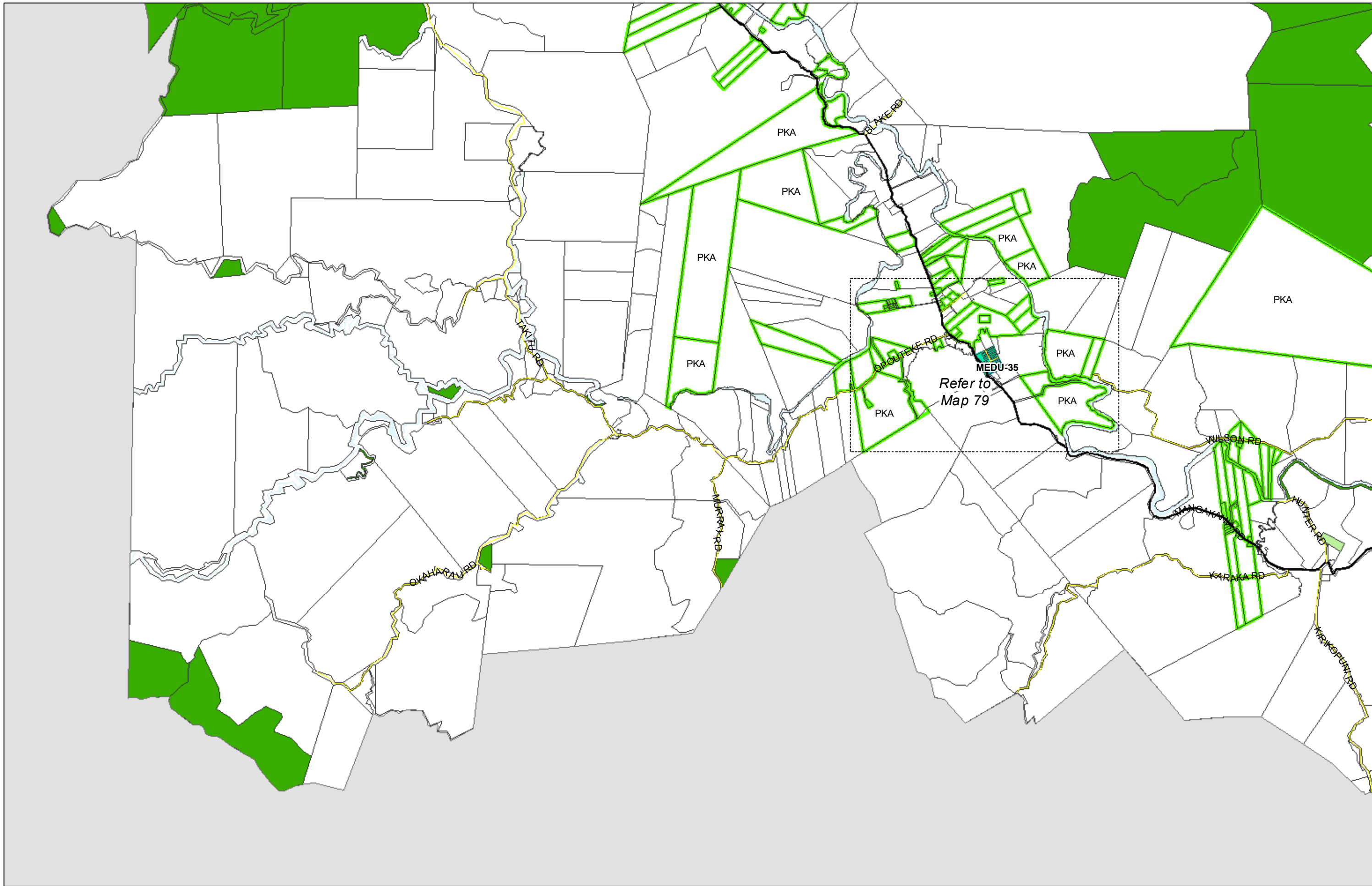


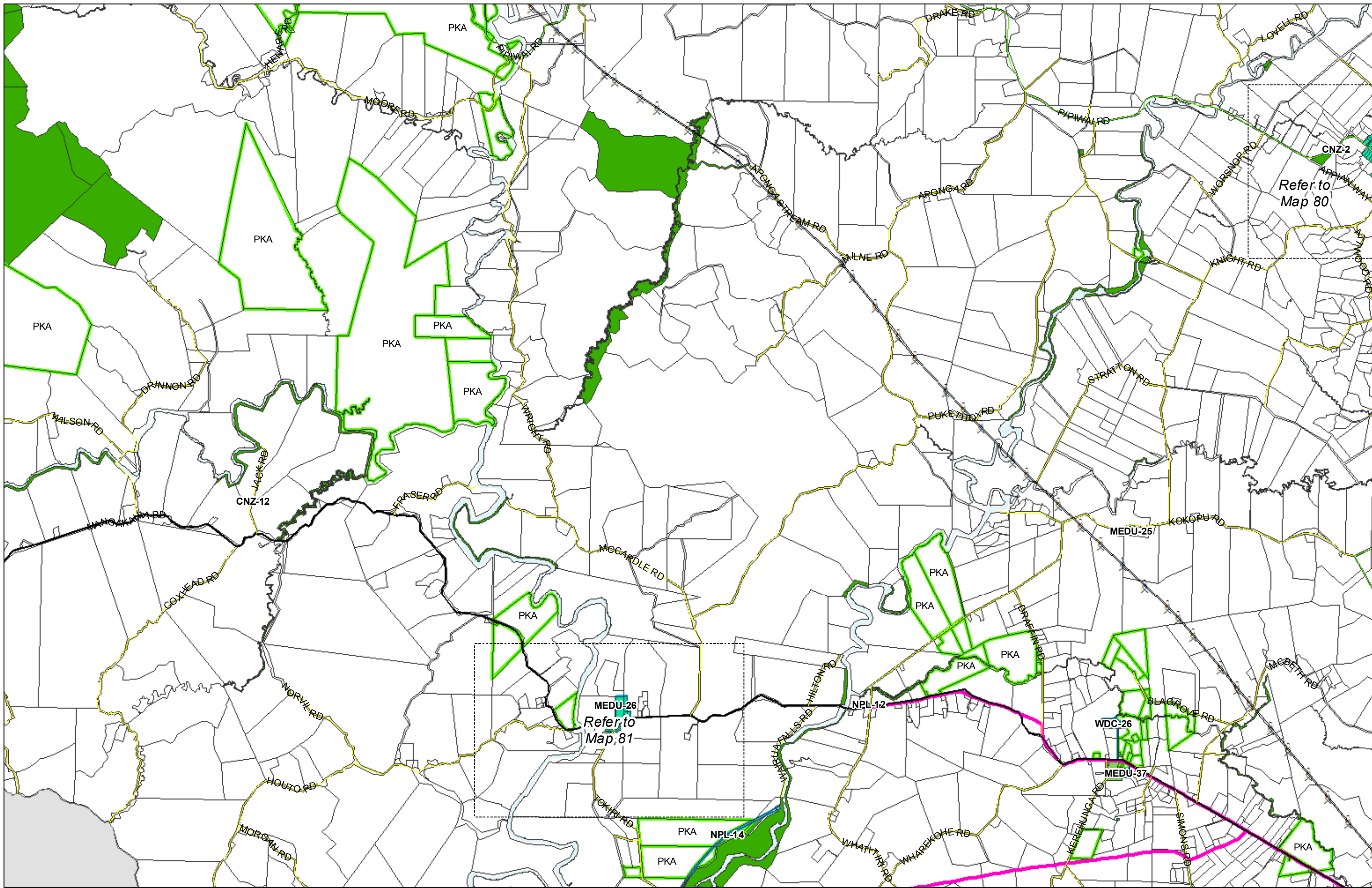




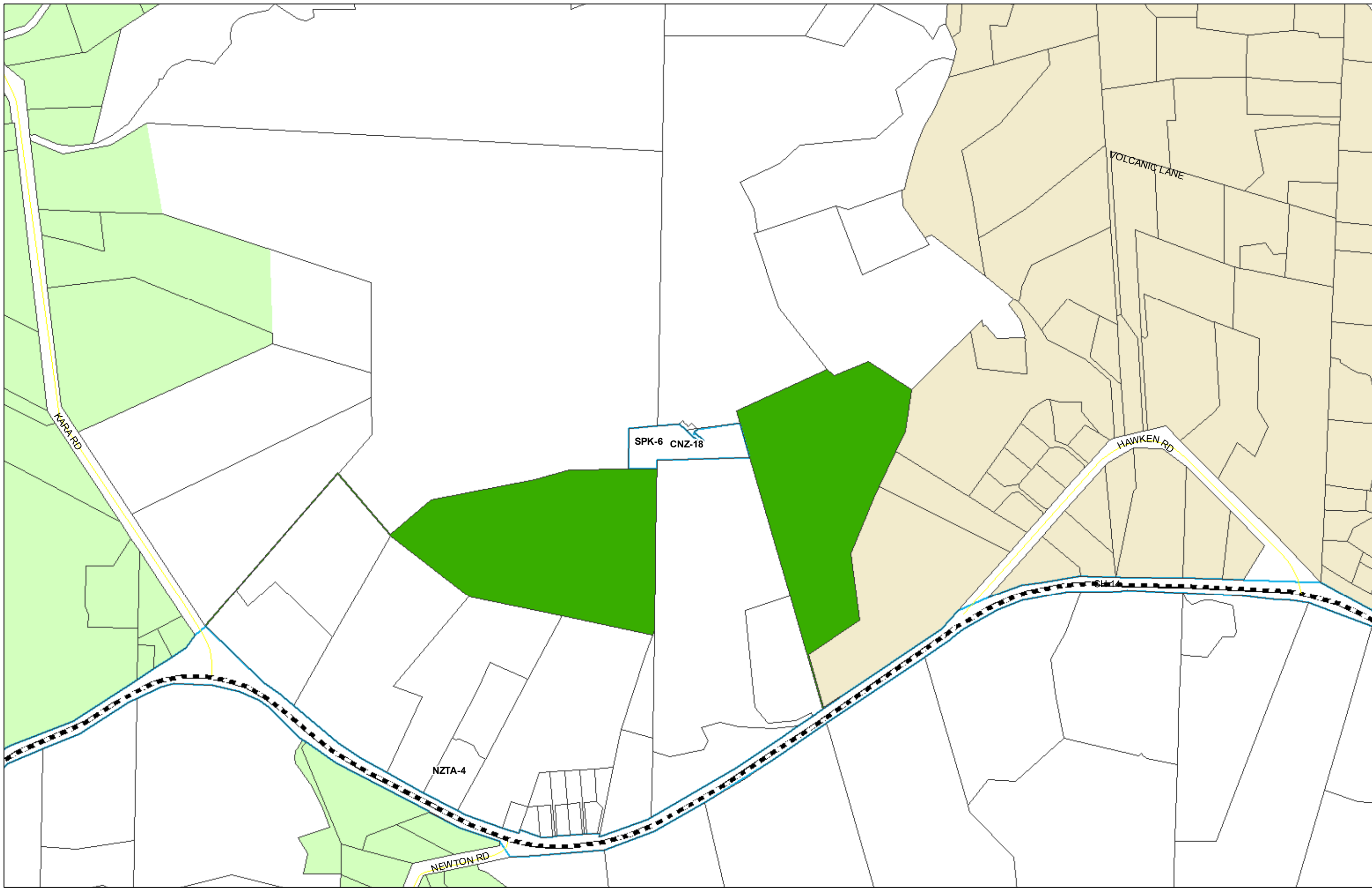


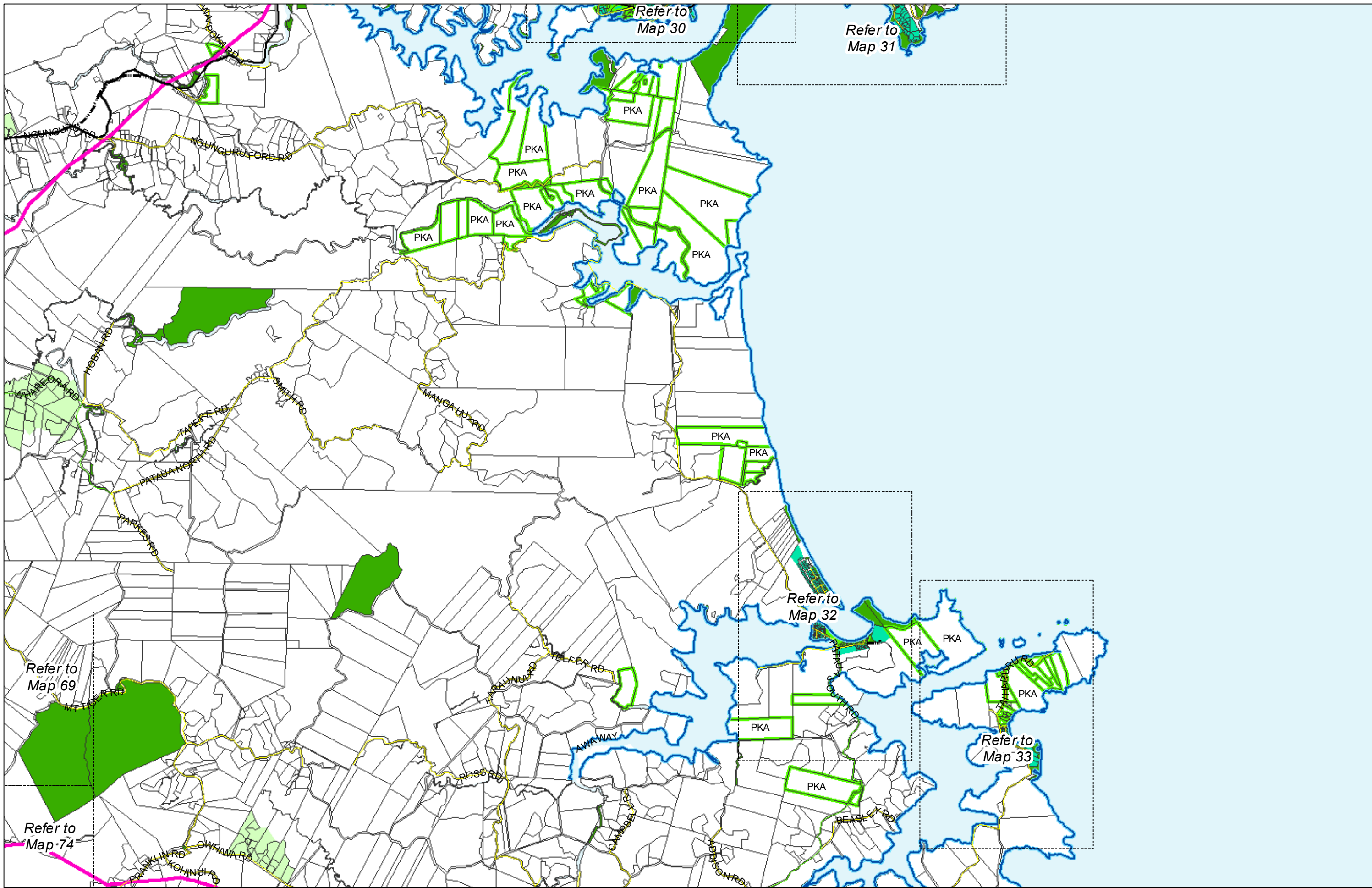










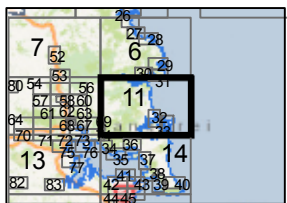
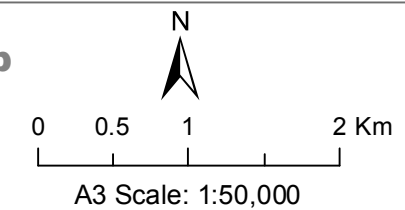


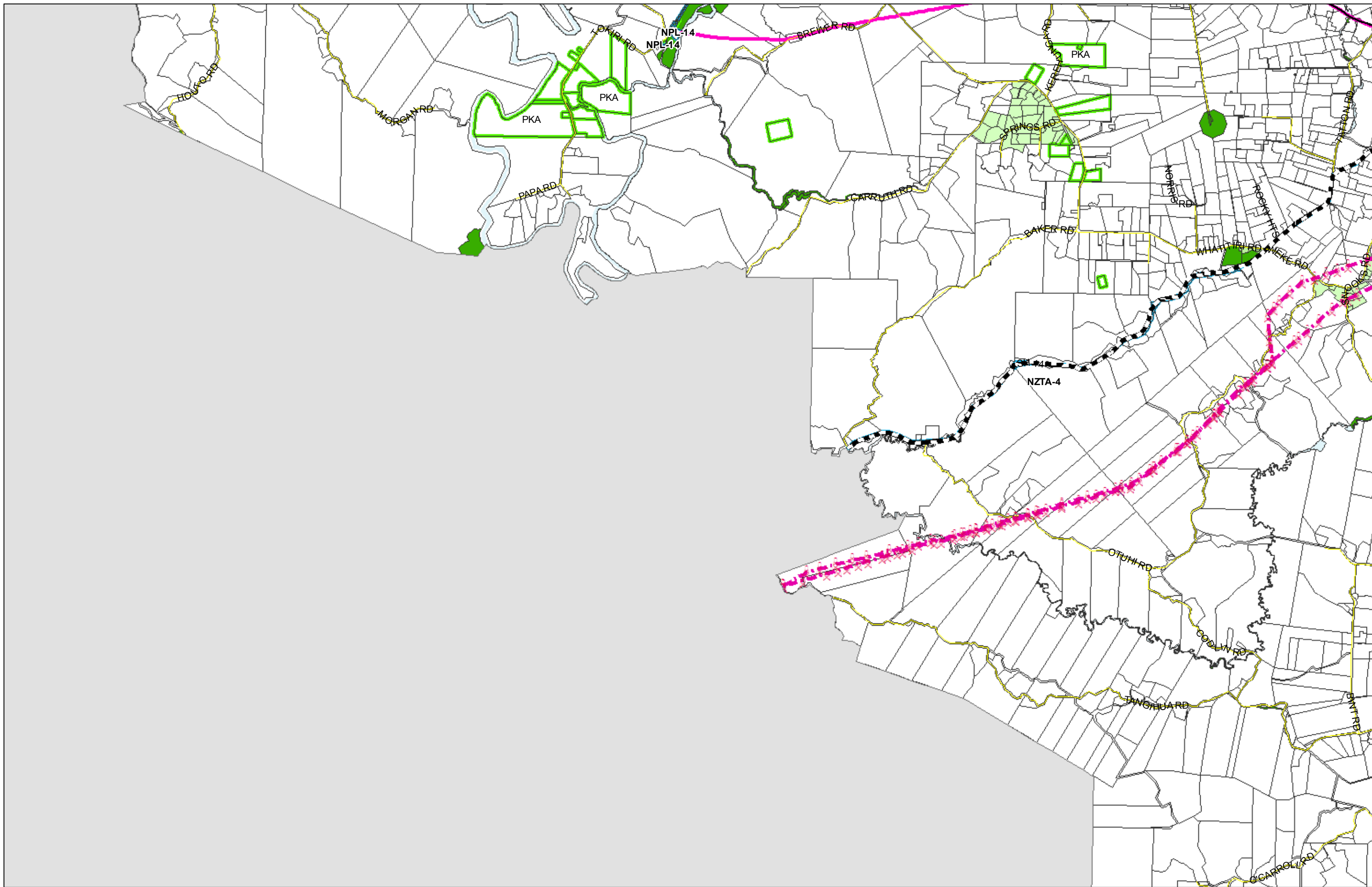
(C) Crown Copyright Reserved.

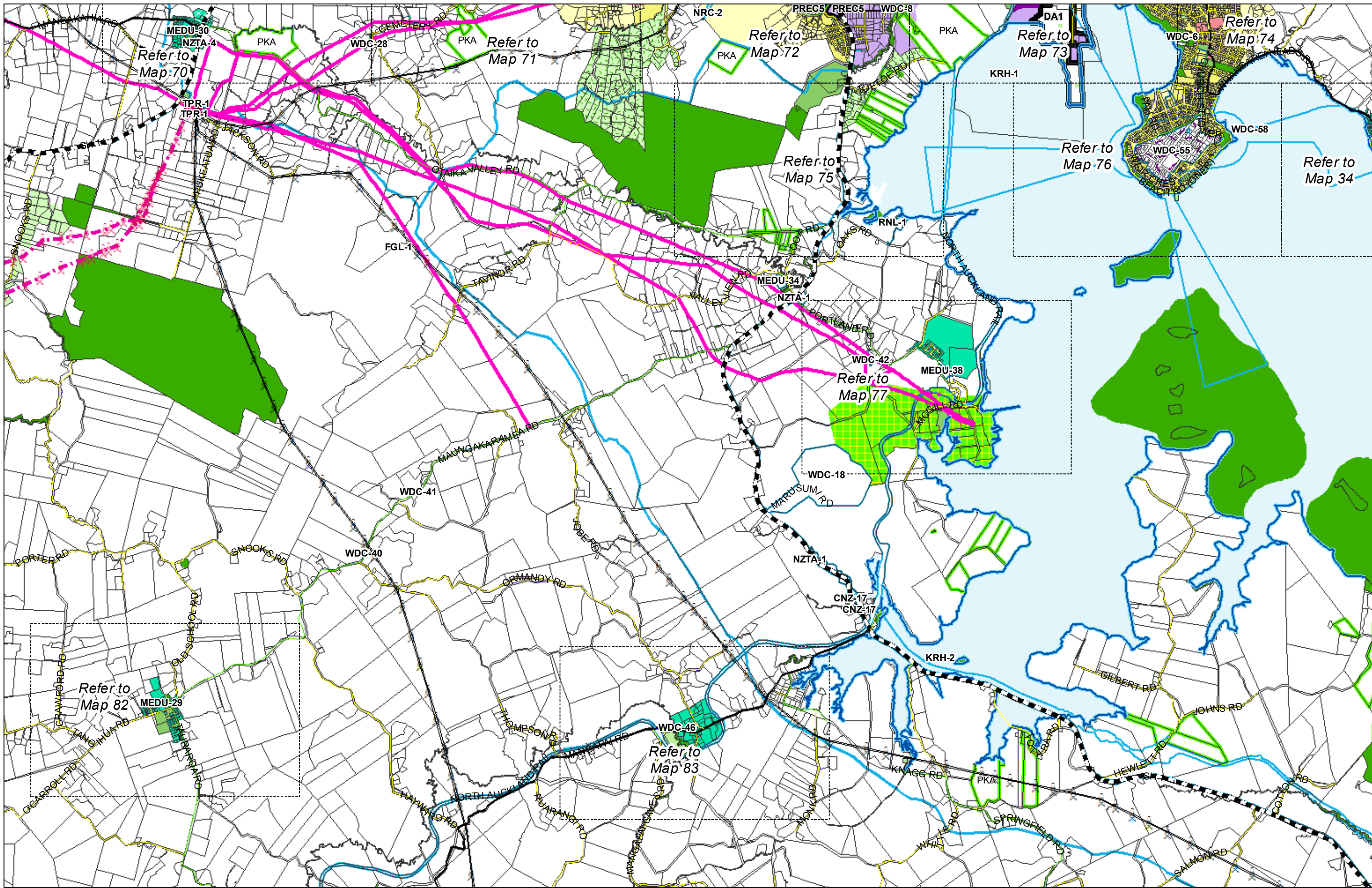
Transpower New Zealand makes no representations about the suitability of any information supplied to Whangarei District Council for any purpose. All intellectual property rights in this Database layer and the data in it belong exclusively to Transpower. While all reasonable efforts have been made to ensure that up-to-date information is provided to Whangarei District Council, Transpower New Zealand accepts no responsibility for any errors, omissions or inaccuracies in the information.

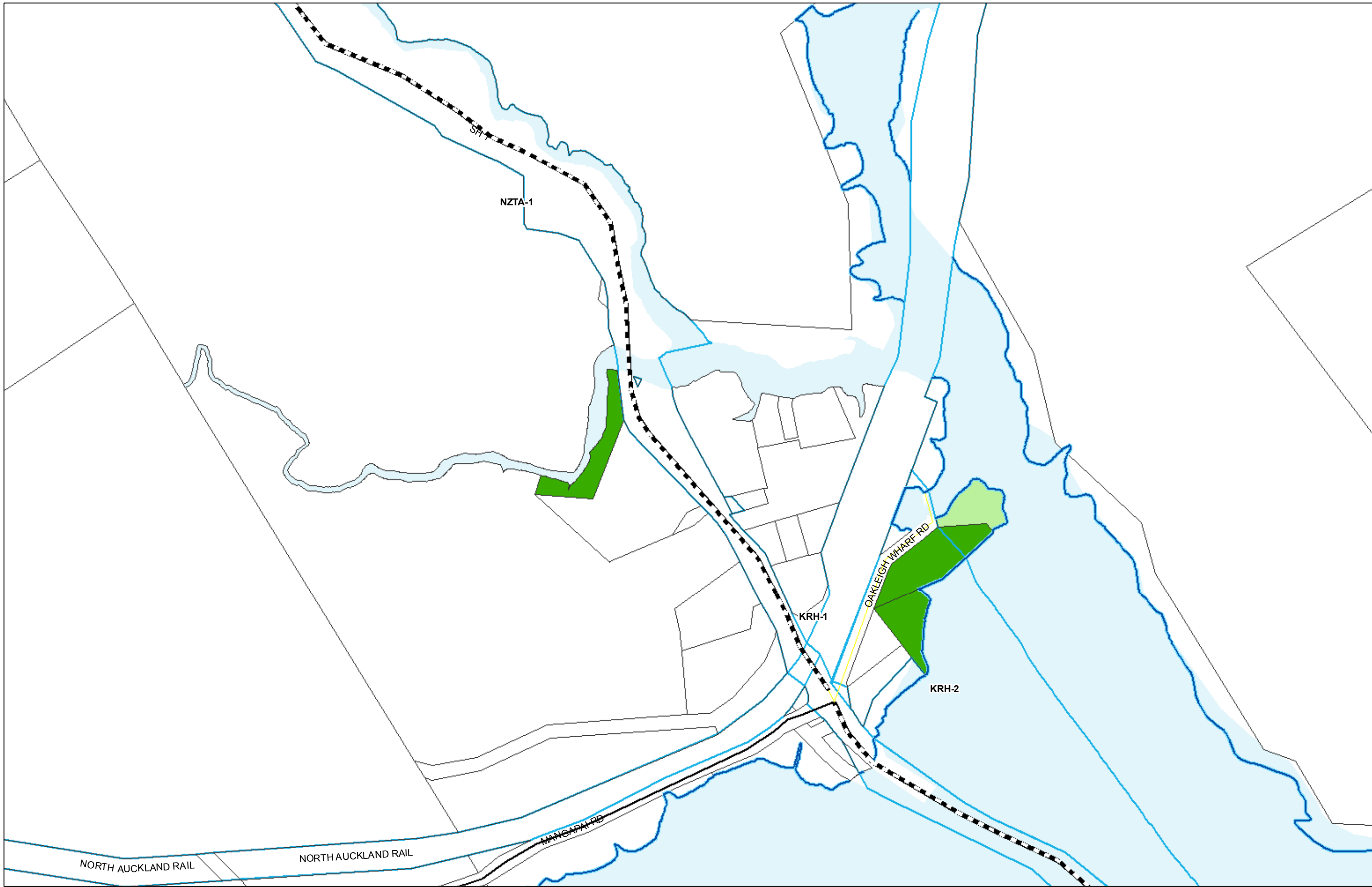
Whangarei District Council Hearing Panel Recommendations Map

Zone Map 11Z







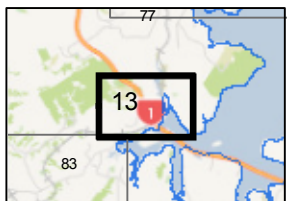
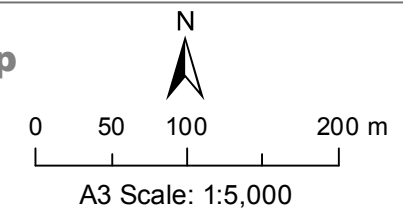


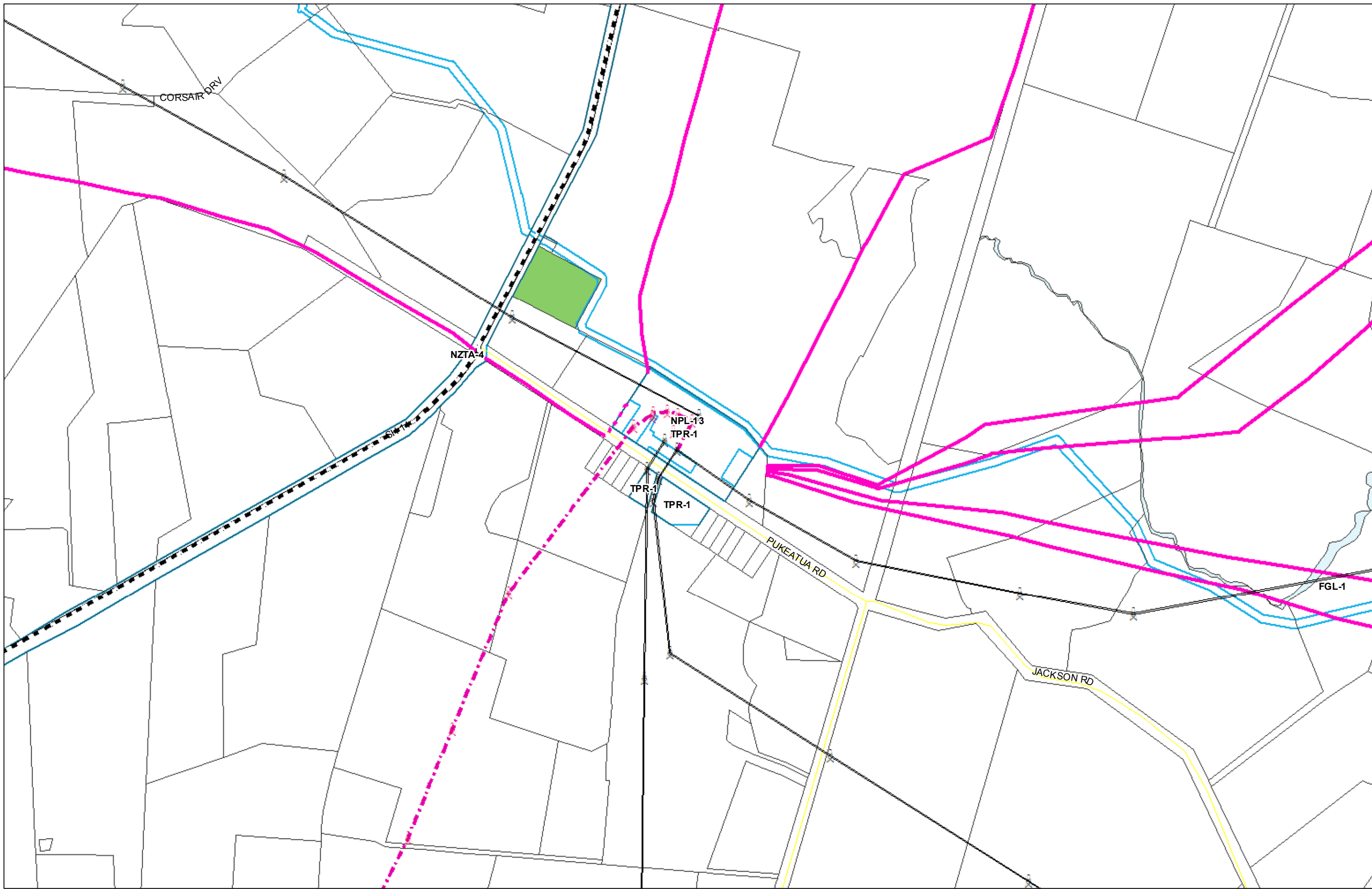
(C) Crown Copyright Reserved.

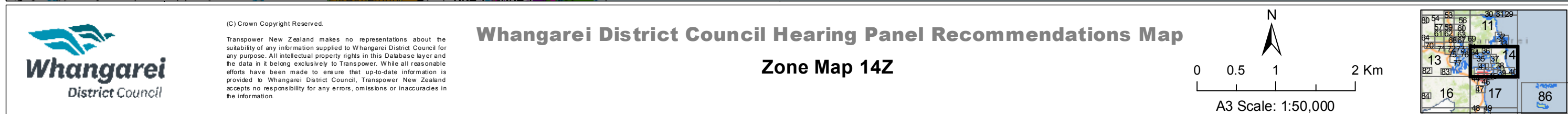
Transpower New Zealand makes no representations about the suitability of any information supplied to Whangarei District Council for any purpose. All intellectual property rights in this Database layer and the data in it belong exclusively to Transpower. While all reasonable efforts have been made to ensure that up-to-date information is provided to Whangarei District Council, Transpower New Zealand accepts no responsibility for any errors, omissions or inaccuracies in the information.

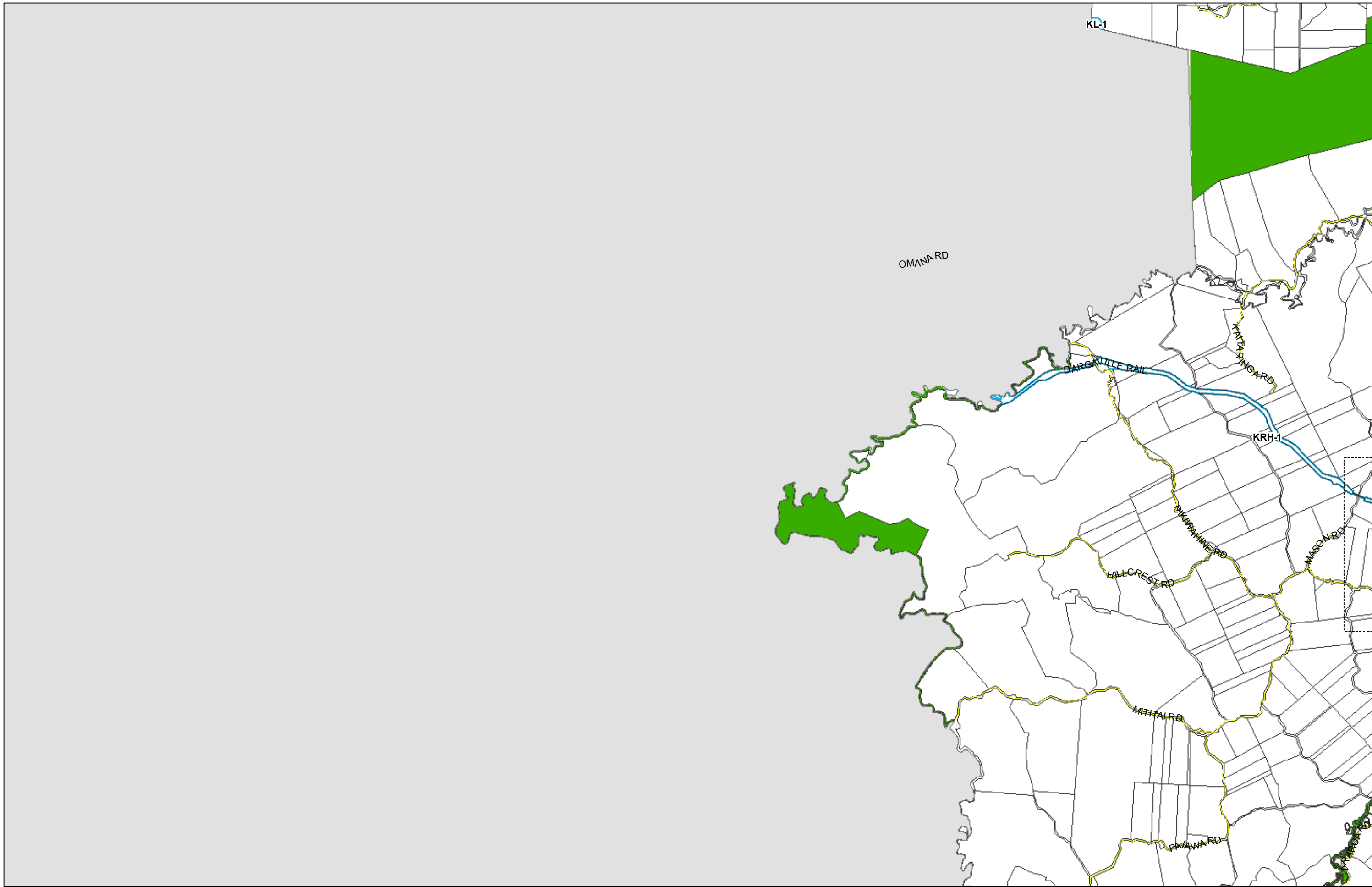
Whangarei District Council Hearing Panel Recommendations Map

Zone Map 13Z Companion Map 4







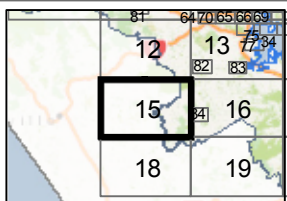
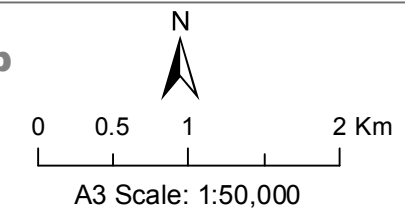


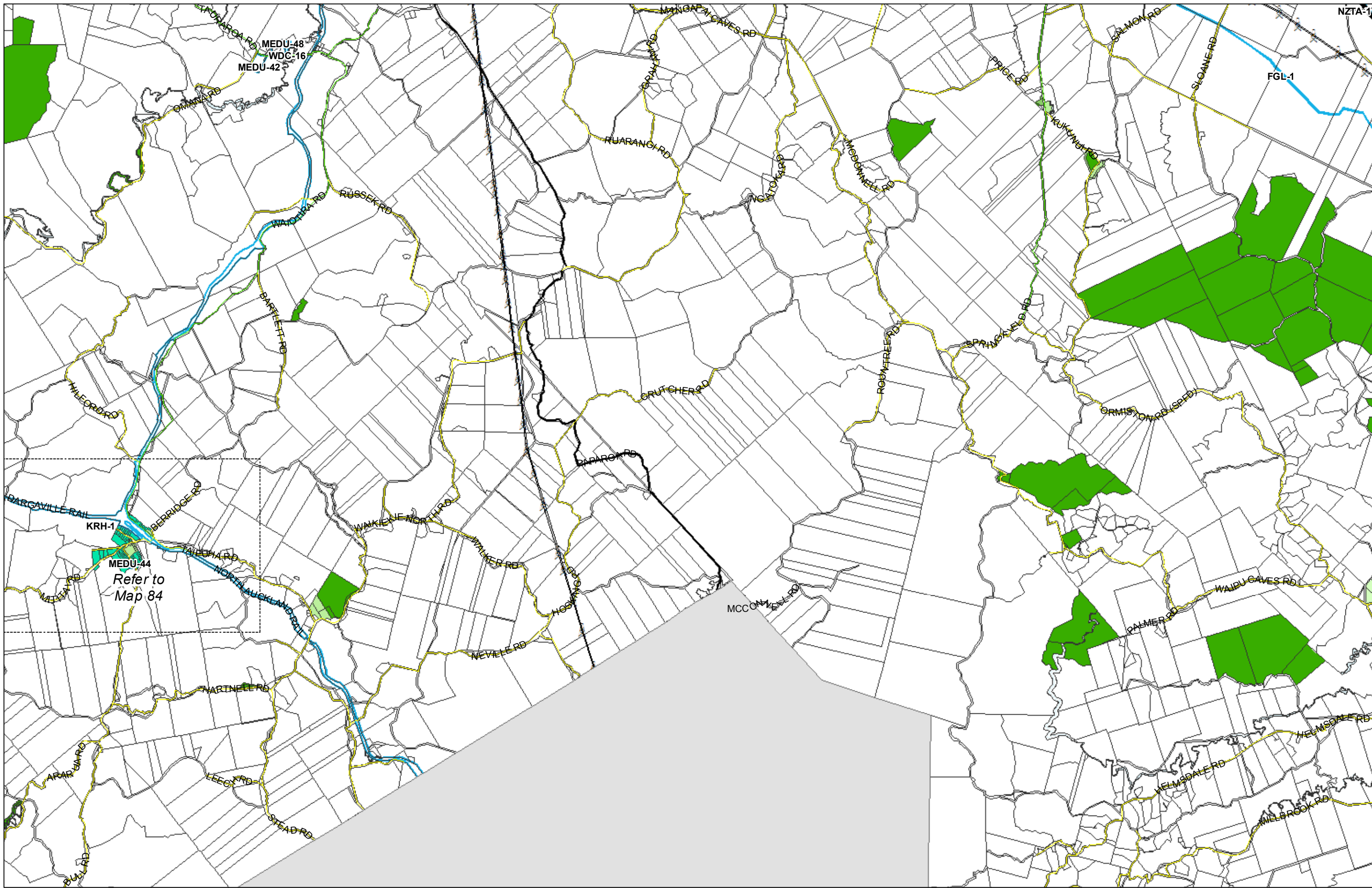
(C) Crown Copyright Reserved.

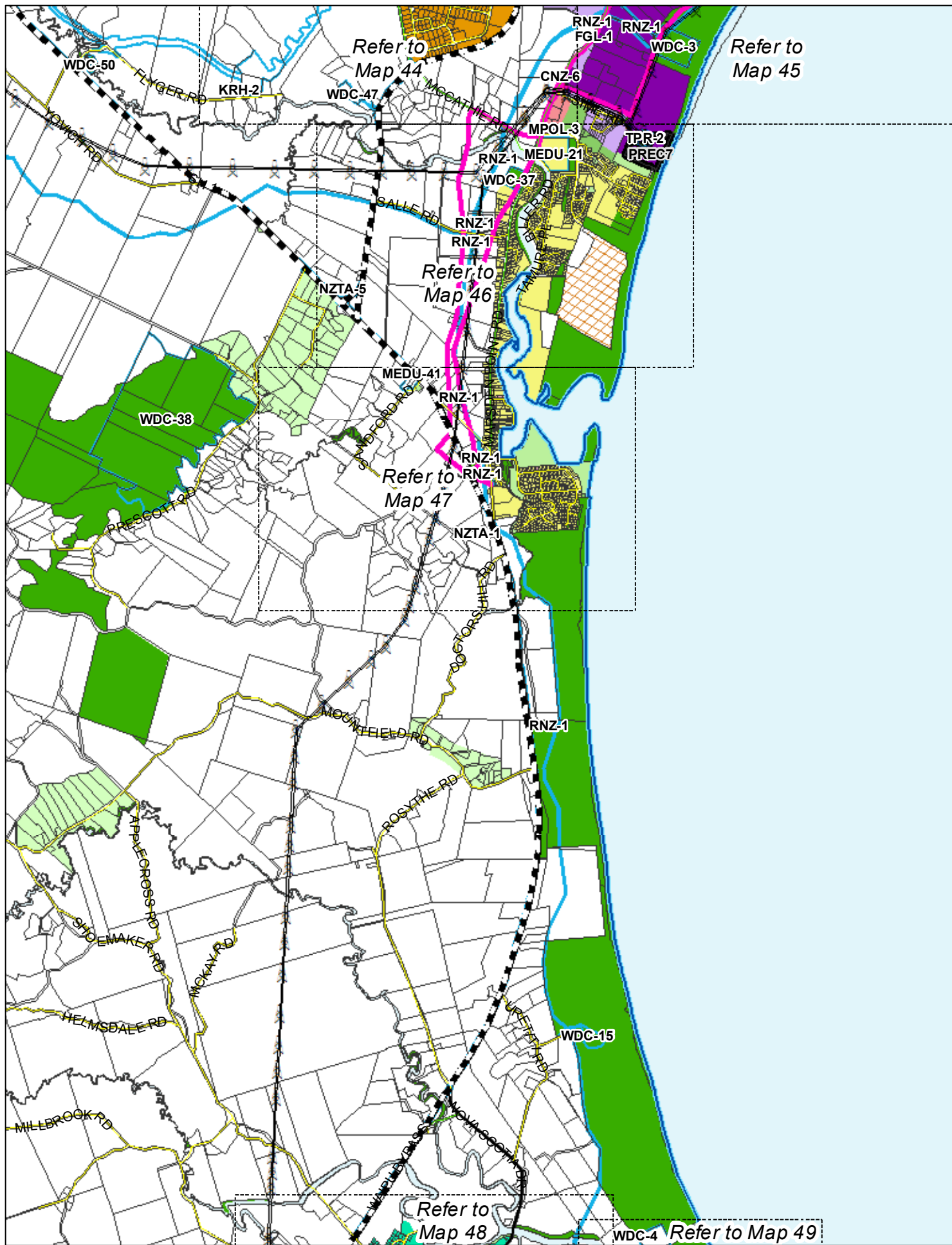
Transpower New Zealand makes no representations about the suitability of any information supplied to Whangarei District Council for any purpose. All intellectual property rights in this Database layer and the data in it belong exclusively to Transpower. While all reasonable efforts have been made to ensure that up-to-date information is provided to Whangarei District Council, Transpower New Zealand accepts no responsibility for any errors, omissions or inaccuracies in the information.

Whangarei District Council Hearing Panel Recommendations Map

Zone Map 15Z





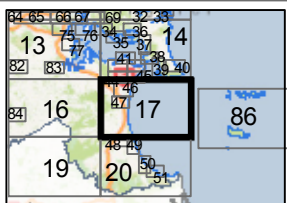
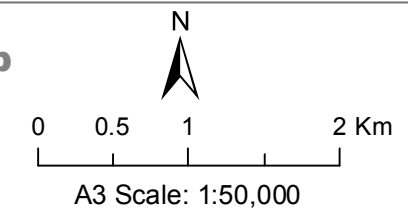


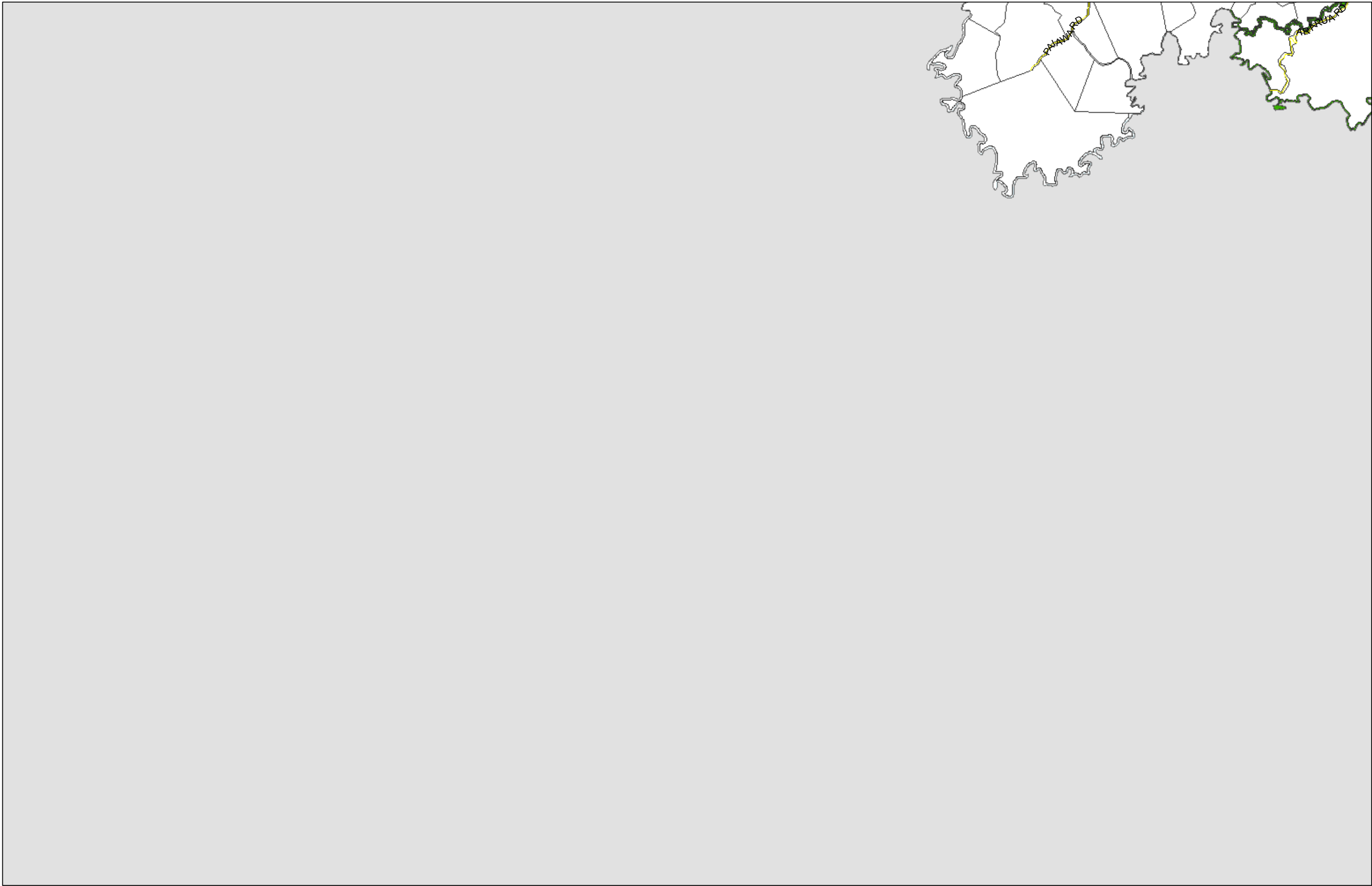
(C) Crown Copyright Reserved.

Transpower New Zealand makes no representations about the suitability of any information supplied to Whangarei District Council for any purpose. All intellectual property rights in this Database layer and the data in it belong exclusively to Transpower. While all reasonable efforts have been made to ensure that up-to-date information is provided to Whangarei District Council, Transpower New Zealand accepts no responsibility for any errors, omissions or inaccuracies in the information.

Whangarei District Council Hearing Panel Recommendations Map

Zone Map 17Z



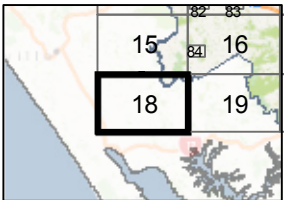
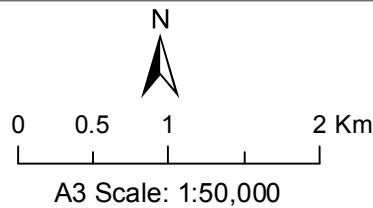


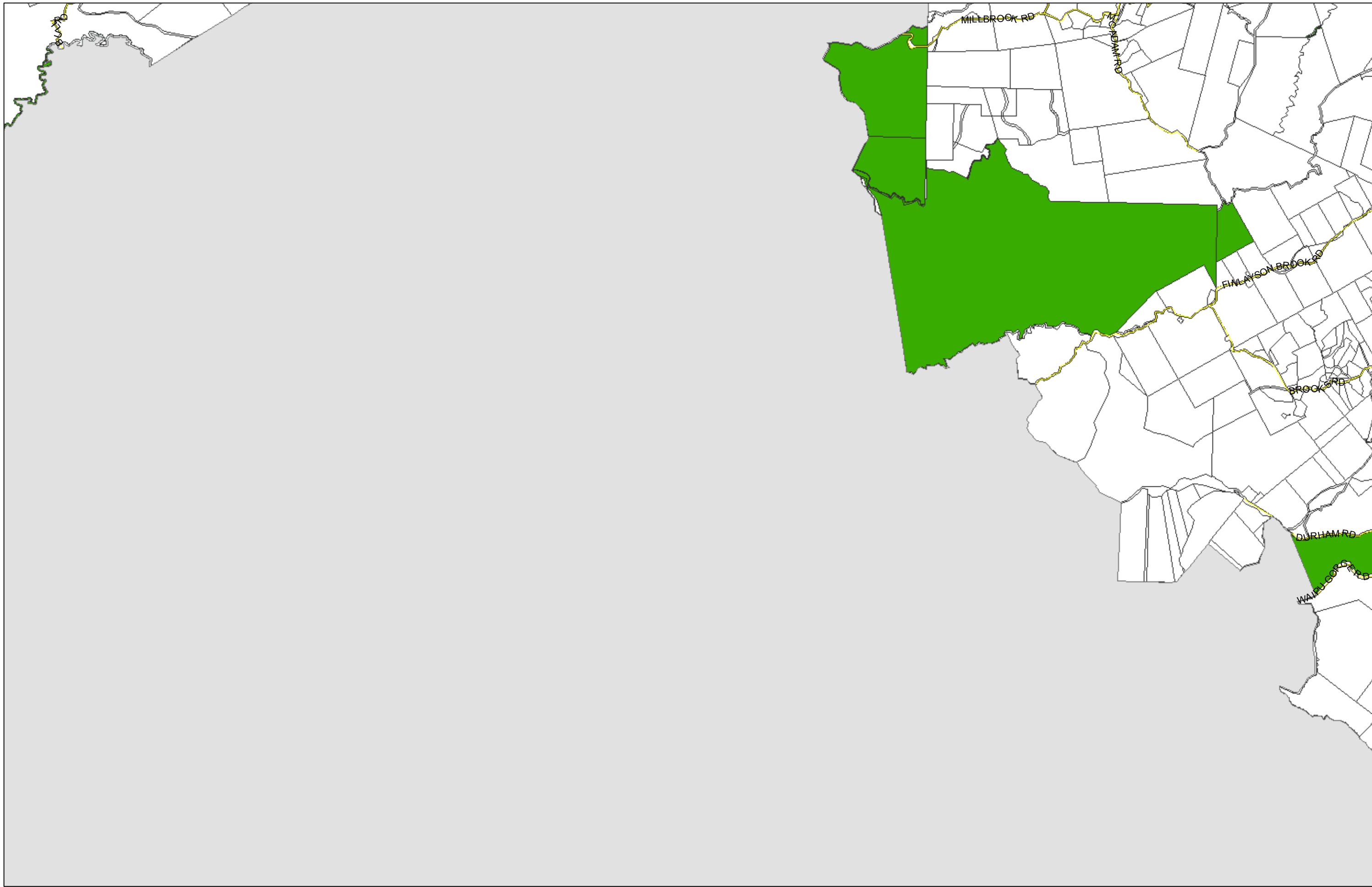
(C) Crown Copyright Reserved.

Transpower New Zealand makes no representations about the suitability of any information supplied to Whangarei District Council for any purpose. All intellectual property rights in this Database layer and the data in it belong exclusively to Transpower. While all reasonable efforts have been made to ensure that up-to-date information is provided to Whangarei District Council, Transpower New Zealand accepts no responsibility for any errors, omissions or inaccuracies in the information.

Whangarei District Council Hearing Panel Recommendations Map

Zone Map 18Z



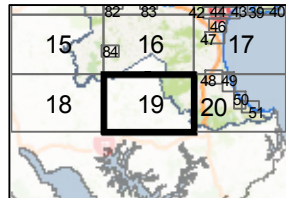
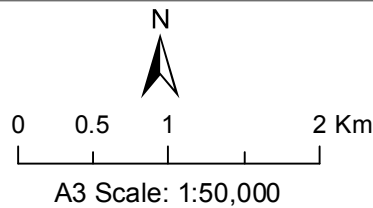


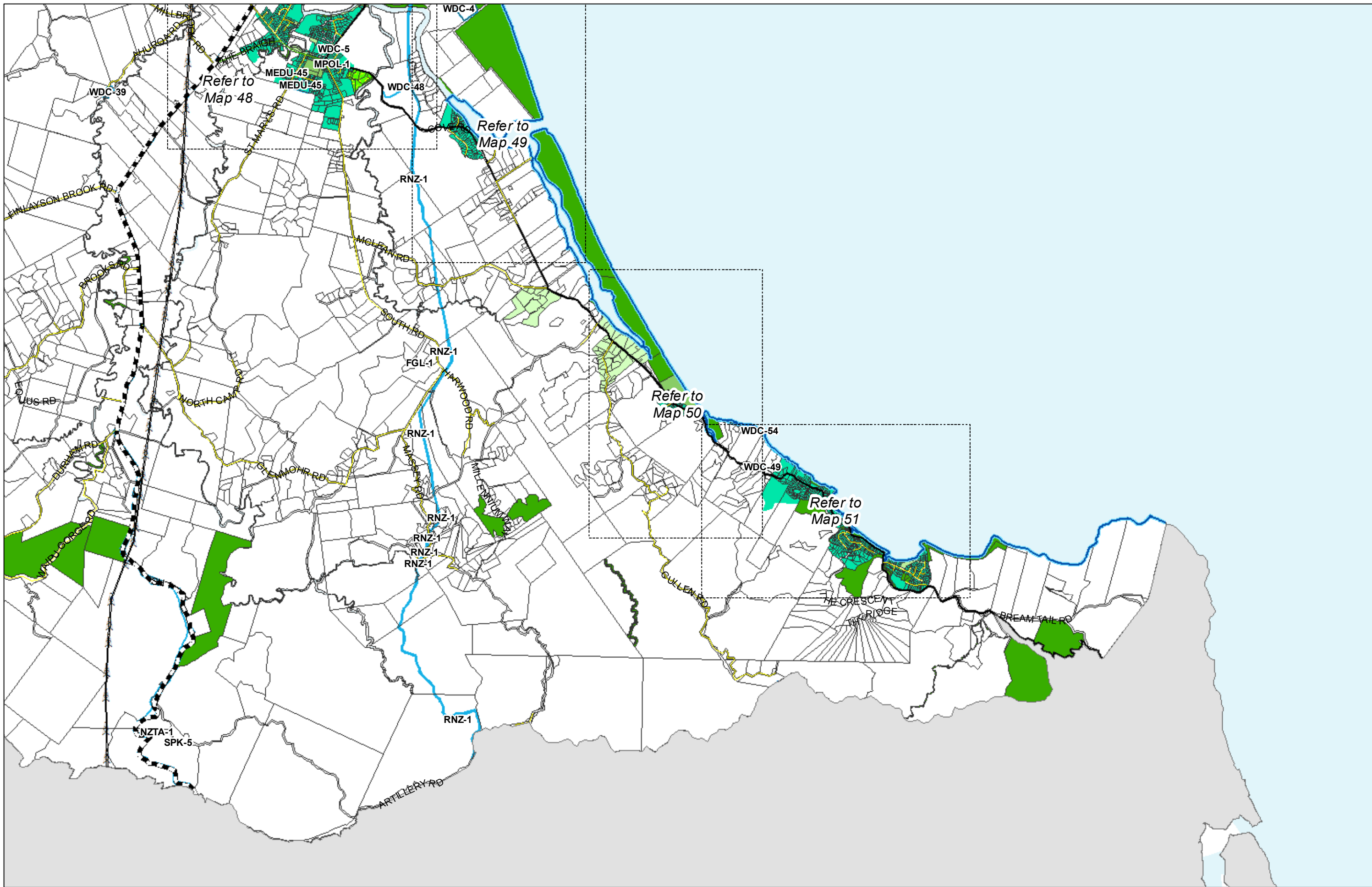
(C) Crown Copyright Reserved.

Transpower New Zealand makes no representations about the suitability of any information supplied to Whangarei District Council for any purpose. All intellectual property rights in this Database layer and the data in it belong exclusively to Transpower. While all reasonable efforts have been made to ensure that up-to-date information is provided to Whangarei District Council, Transpower New Zealand accepts no responsibility for any errors, omissions or inaccuracies in the information.

Whangarei District Council Hearing Panel Recommendations Map

Zone Map 19Z



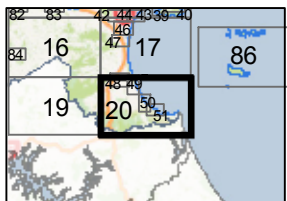
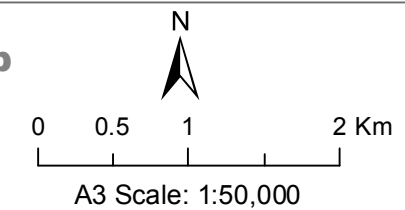


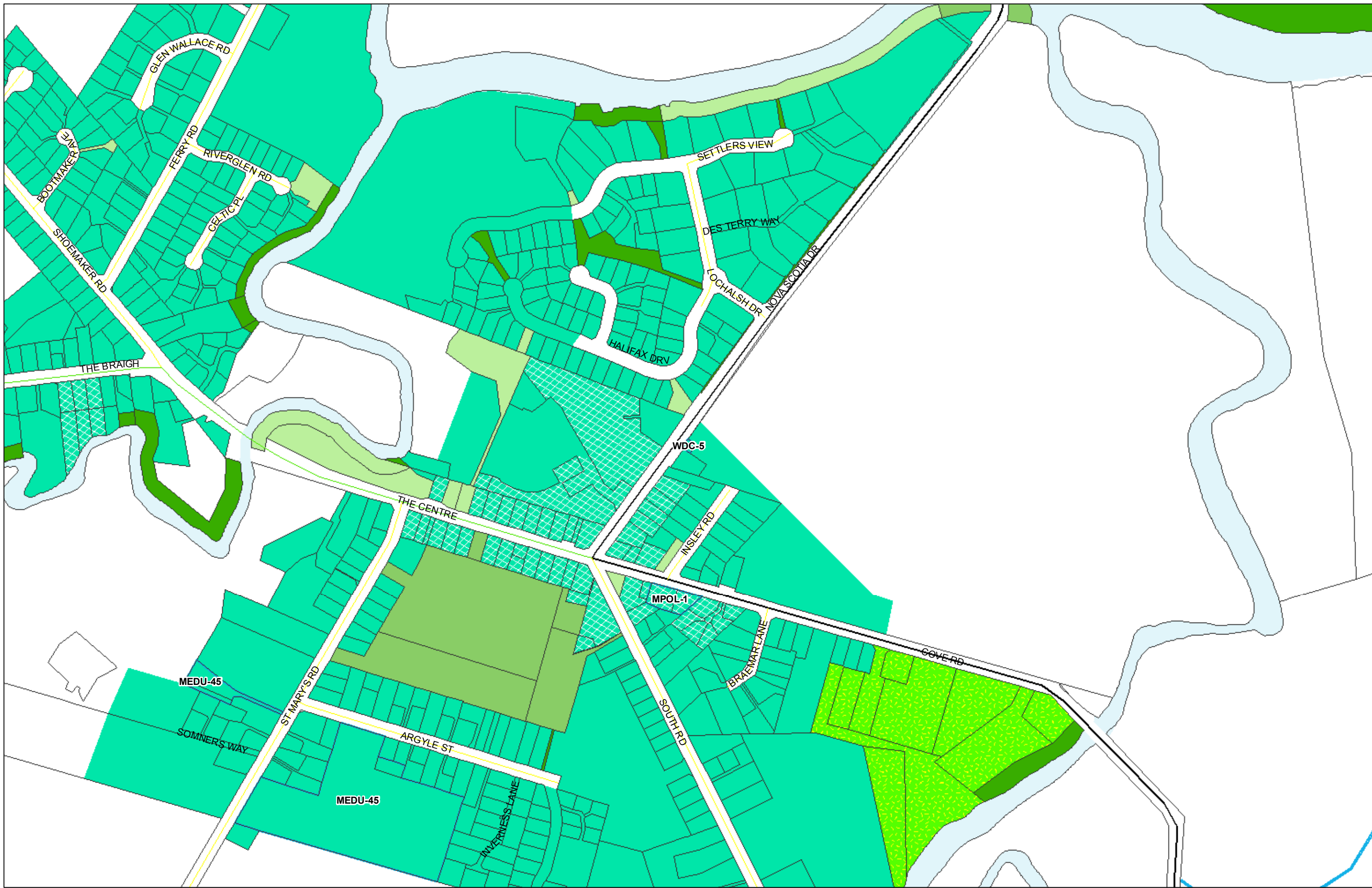
(C) Crown Copyright Reserved.

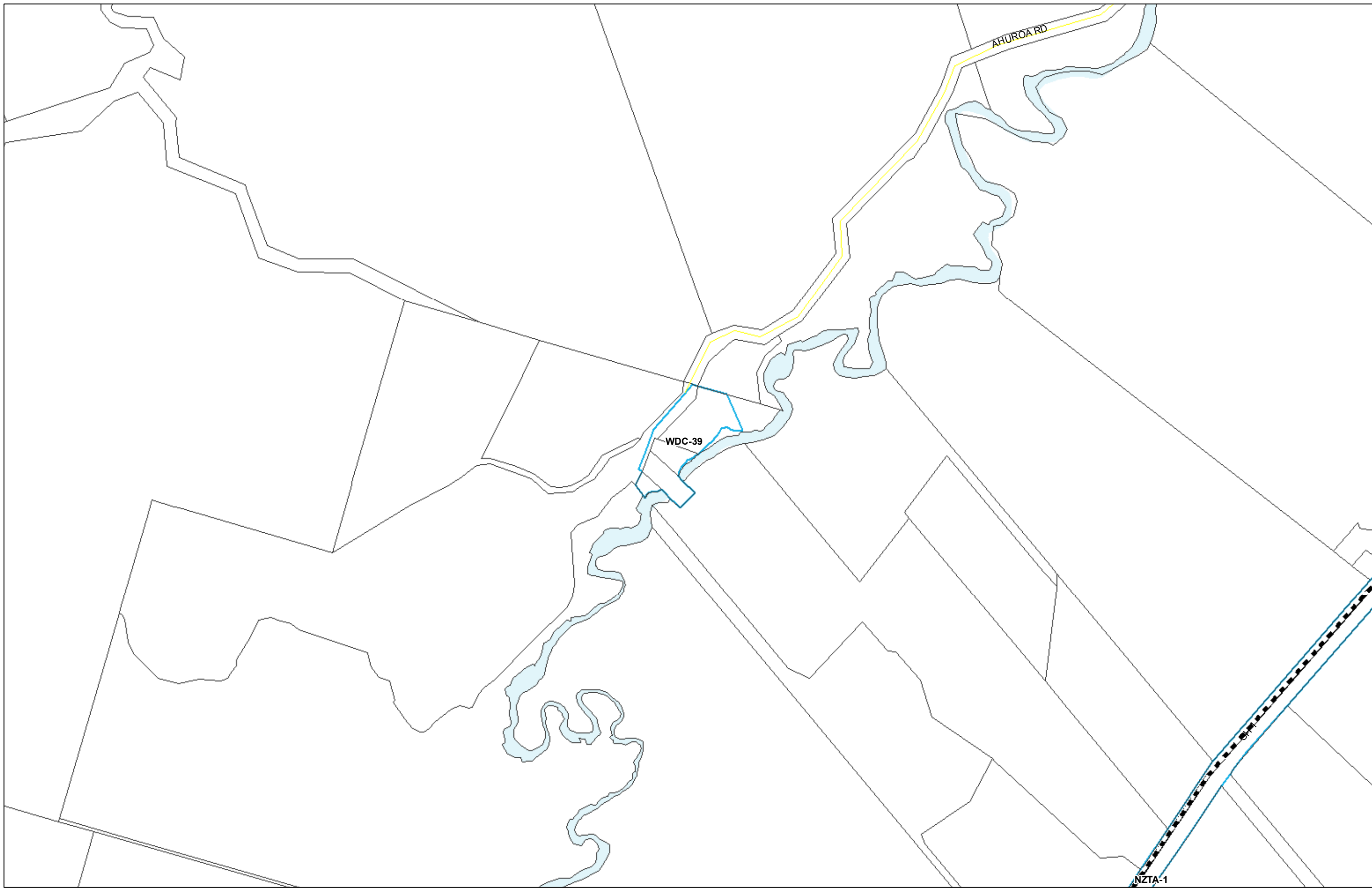
Transpower New Zealand makes no representations about the suitability of any information supplied to Whangarei District Council for any purpose. All intellectual property rights in this Database layer and the data in it belong exclusively to Transpower. While all reasonable efforts have been made to ensure that up-to-date information is provided to Whangarei District Council, Transpower New Zealand accepts no responsibility for any errors, omissions or inaccuracies in the information.

Whangarei District Council Hearing Panel Recommendations Map

Zone Map 20Z





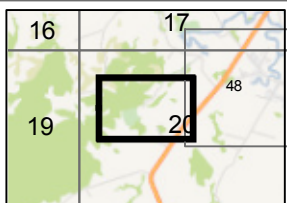
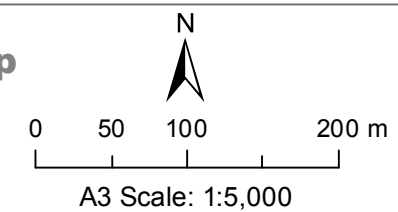


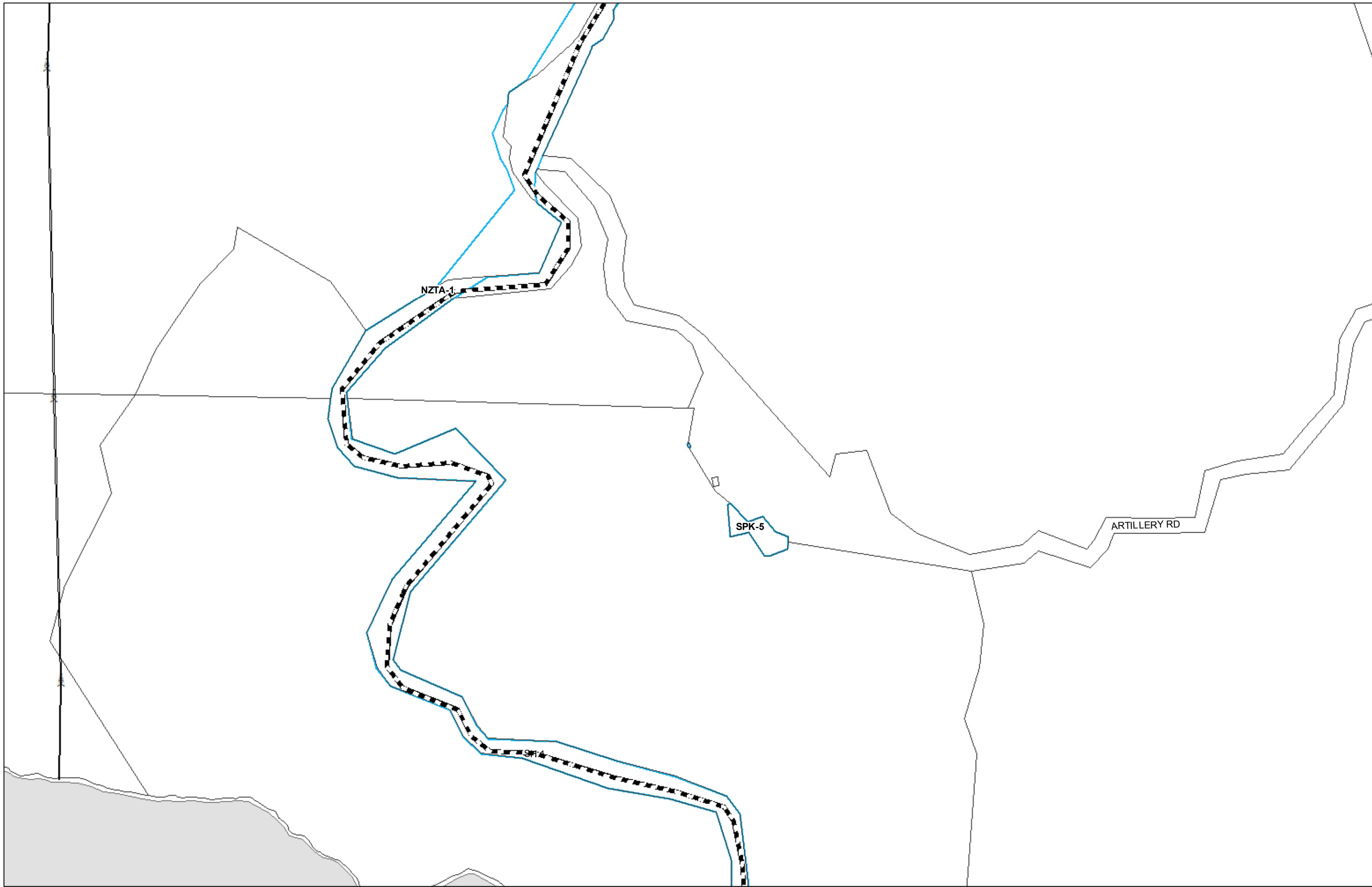
(C) Crown Copyright Reserved.

Transpower New Zealand makes no representations about the suitability of any information supplied to Whangarei District Council for any purpose. All intellectual property rights in this Database layer and the data in it belong exclusively to Transpower. While all reasonable efforts have been made to ensure that up-to-date information is provided to Whangarei District Council, Transpower New Zealand accepts no responsibility for any errors, omissions or inaccuracies in the information.

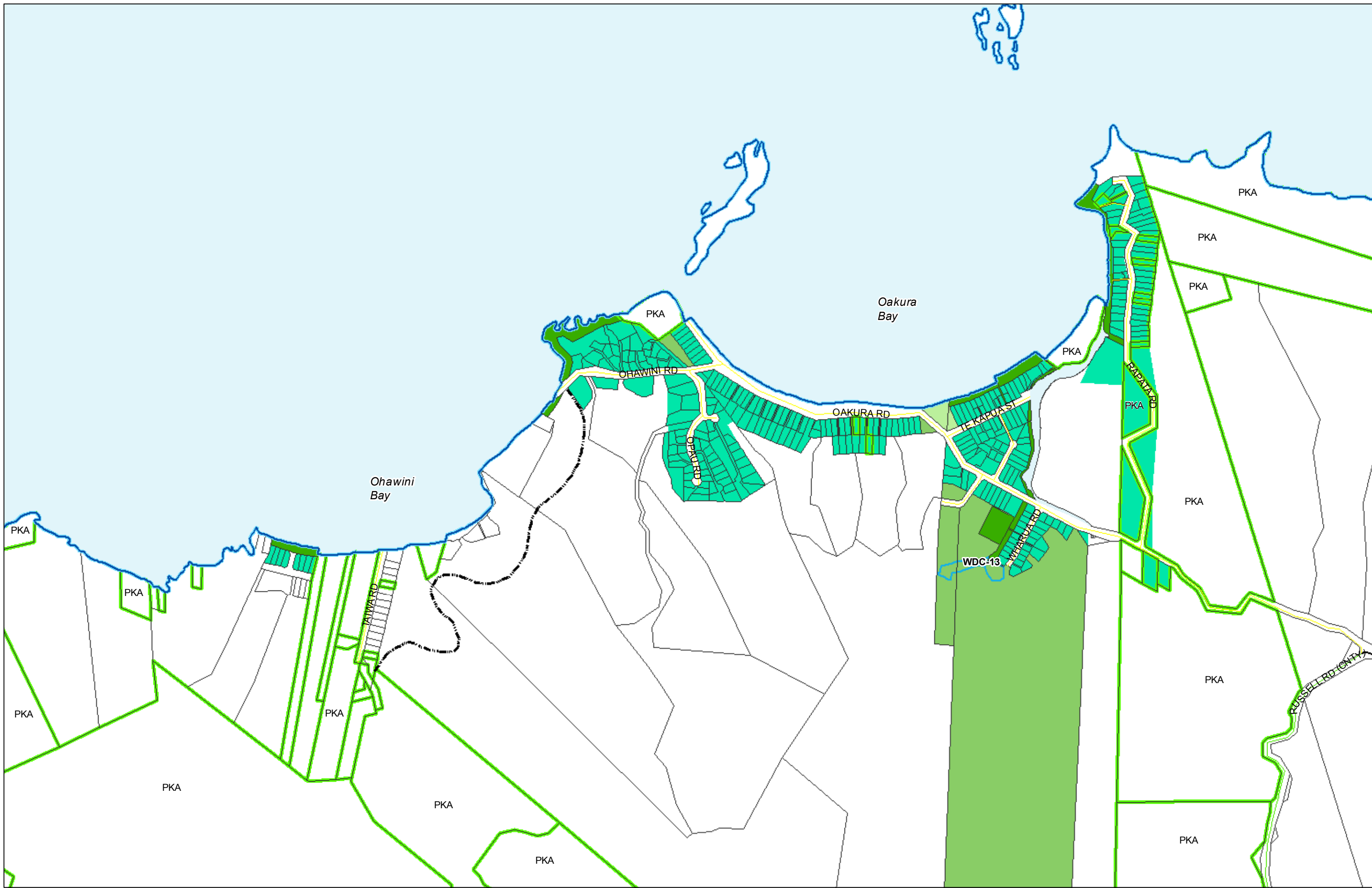
Whangarei District Council Hearing Panel Recommendations Map

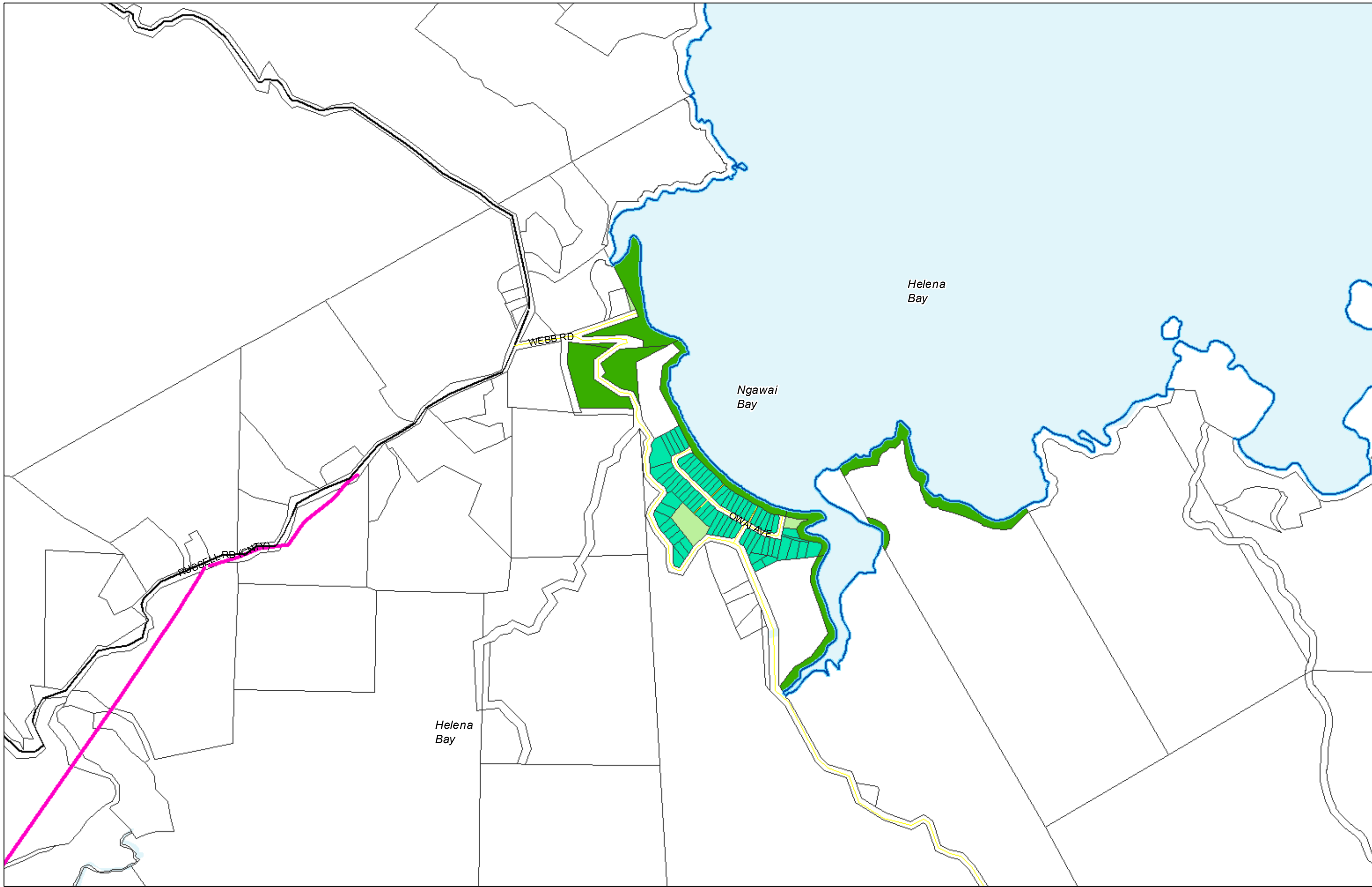
Zone Map 20Z Companion Map 7









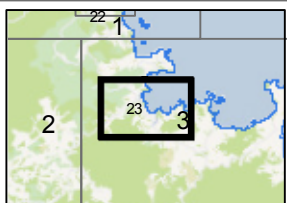
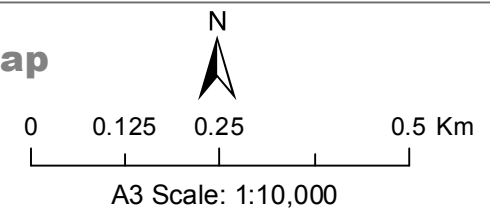


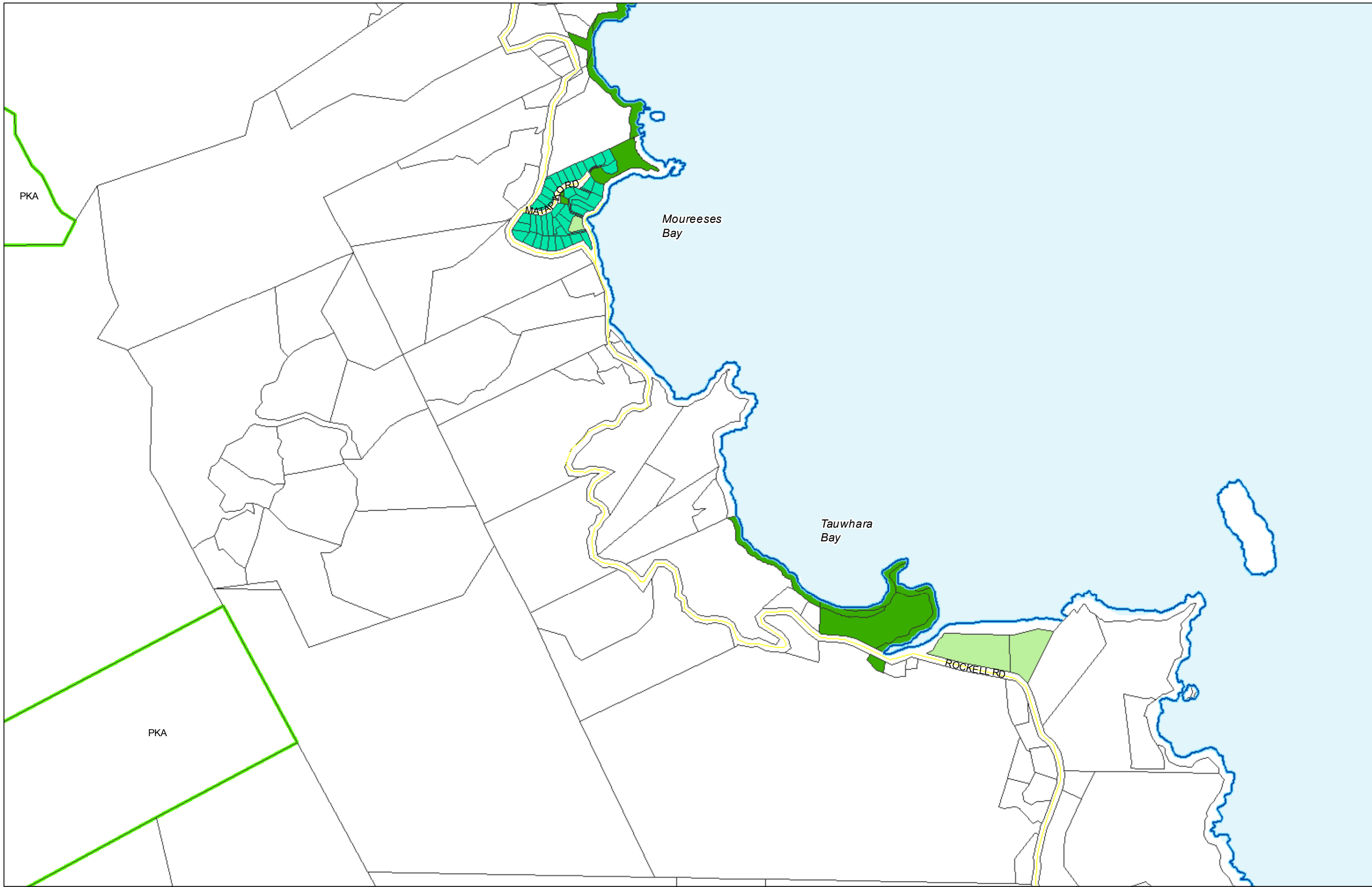
(C) Crown Copyright Reserved.

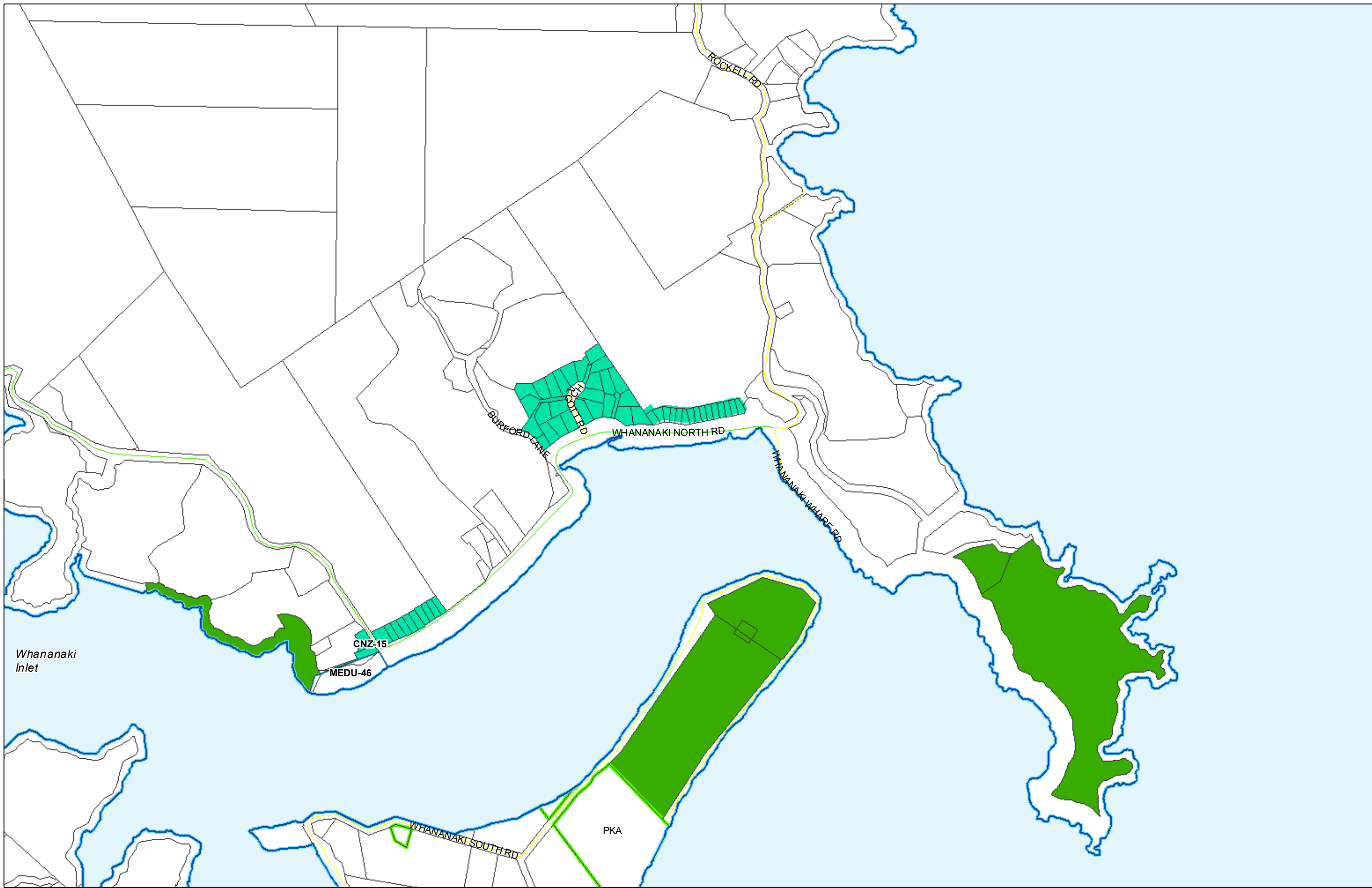
Transpower New Zealand makes no representations about the suitability of any information supplied to Whangarei District Council for any purpose. All intellectual property rights in this Database layer and the data in it belong exclusively to Transpower. While all reasonable efforts have been made to ensure that up-to-date information is provided to Whangarei District Council, Transpower New Zealand accepts no responsibility for any errors, omissions or inaccuracies in the information.

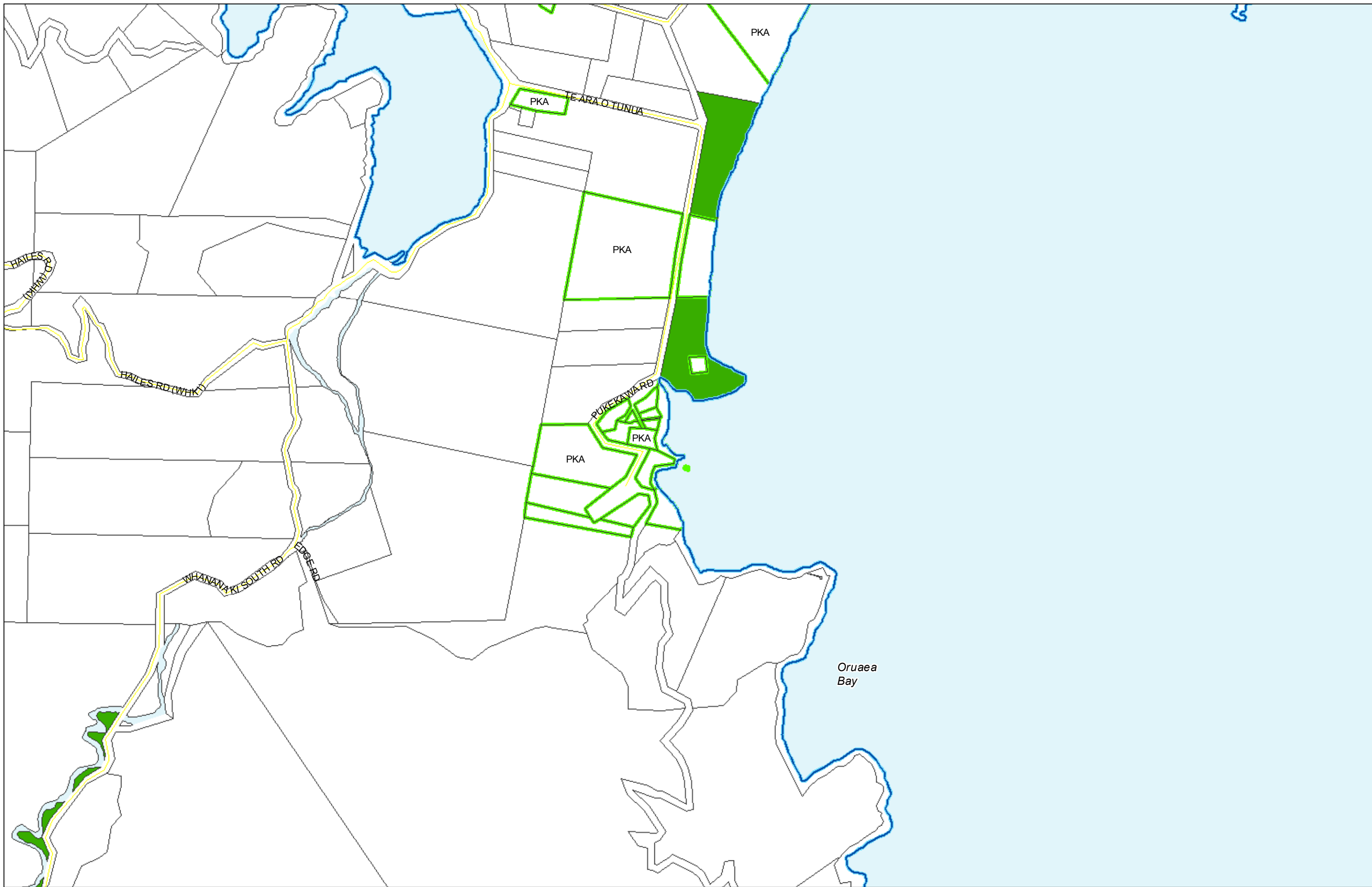
Whangarei District Council Hearing Panel Recommendations Map

Zone Map 23Z Helena/Teal Bay







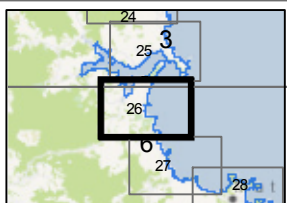
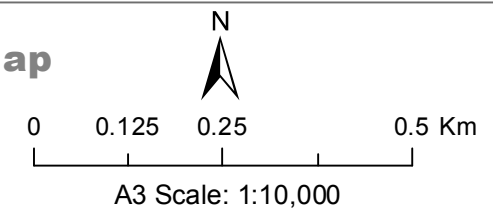


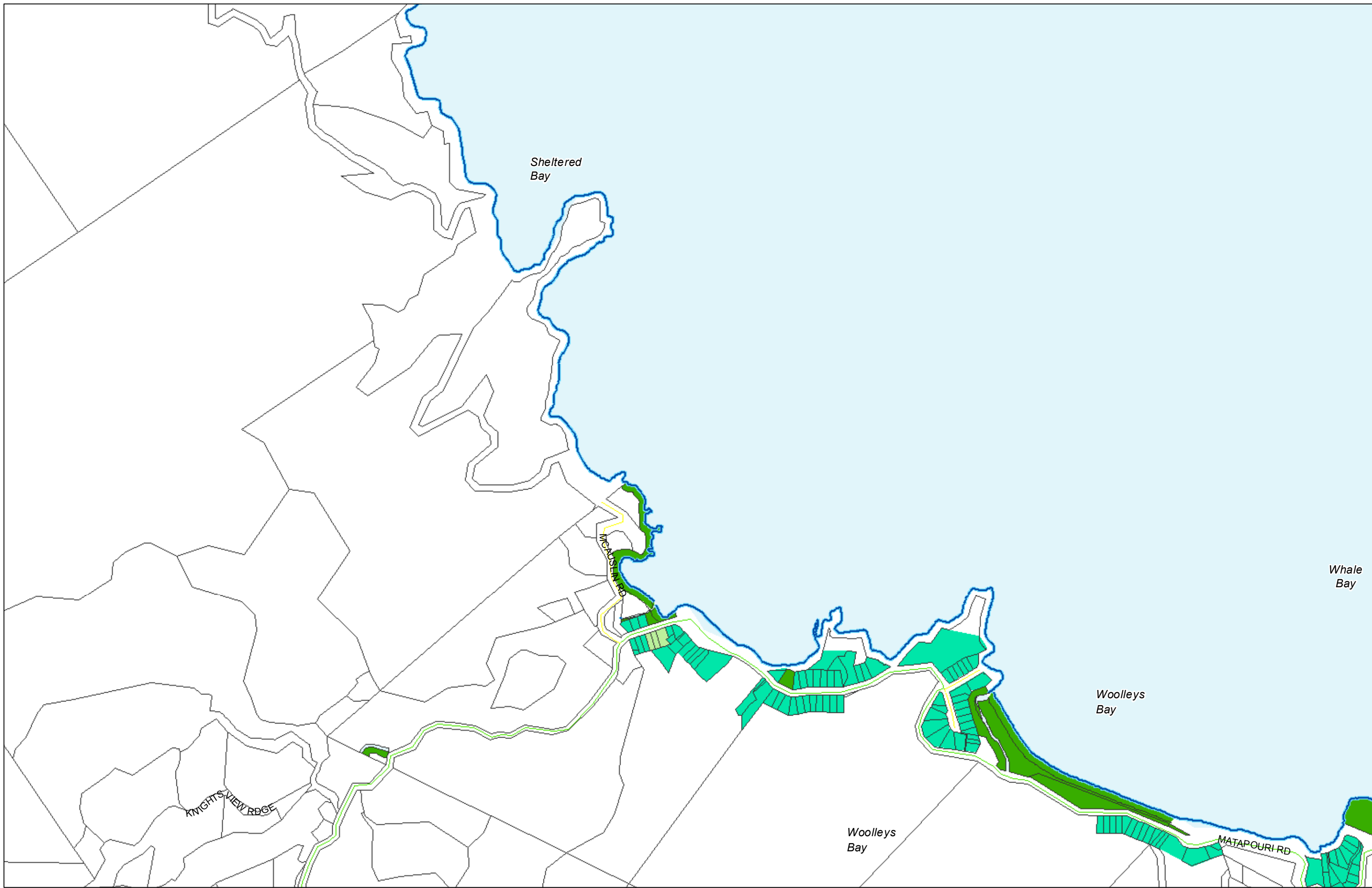
(C) Crown Copyright Reserved.

Transpower New Zealand makes no representations about the suitability of any information supplied to Whangarei District Council for any purpose. All intellectual property rights in this Database layer and the data in it belong exclusively to Transpower. While all reasonable efforts have been made to ensure that up-to-date information is provided to Whangarei District Council, Transpower New Zealand accepts no responsibility for any errors, omissions or inaccuracies in the information.

Whangarei District Council Hearing Panel Recommendations Map

Zone Map 26Z Whananaki South



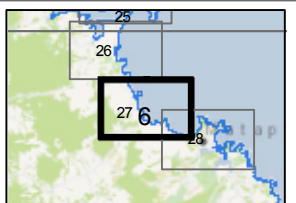
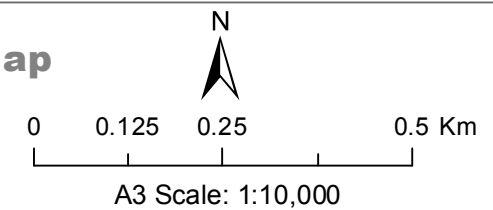


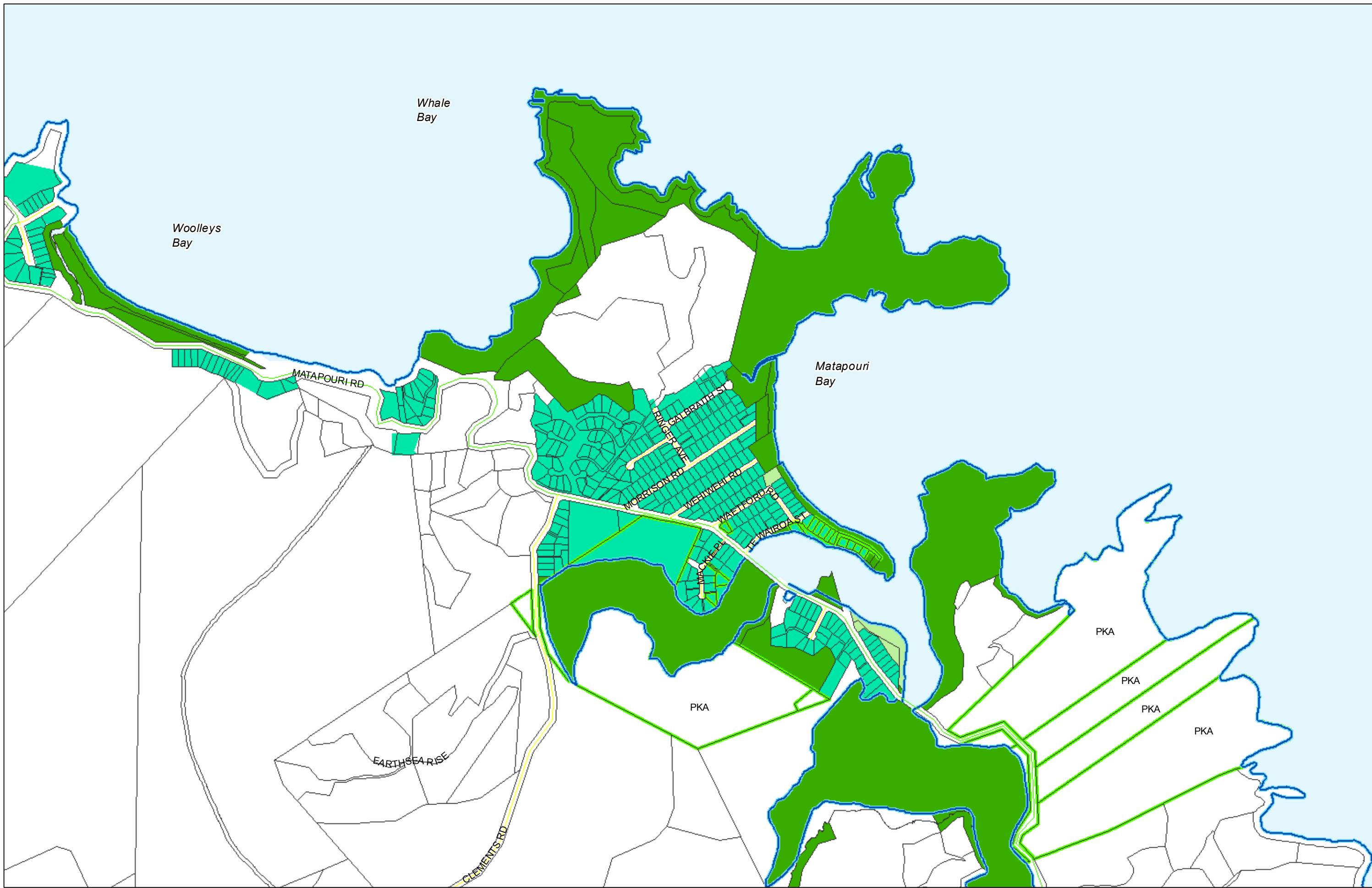
(C) Crown Copyright Reserved.

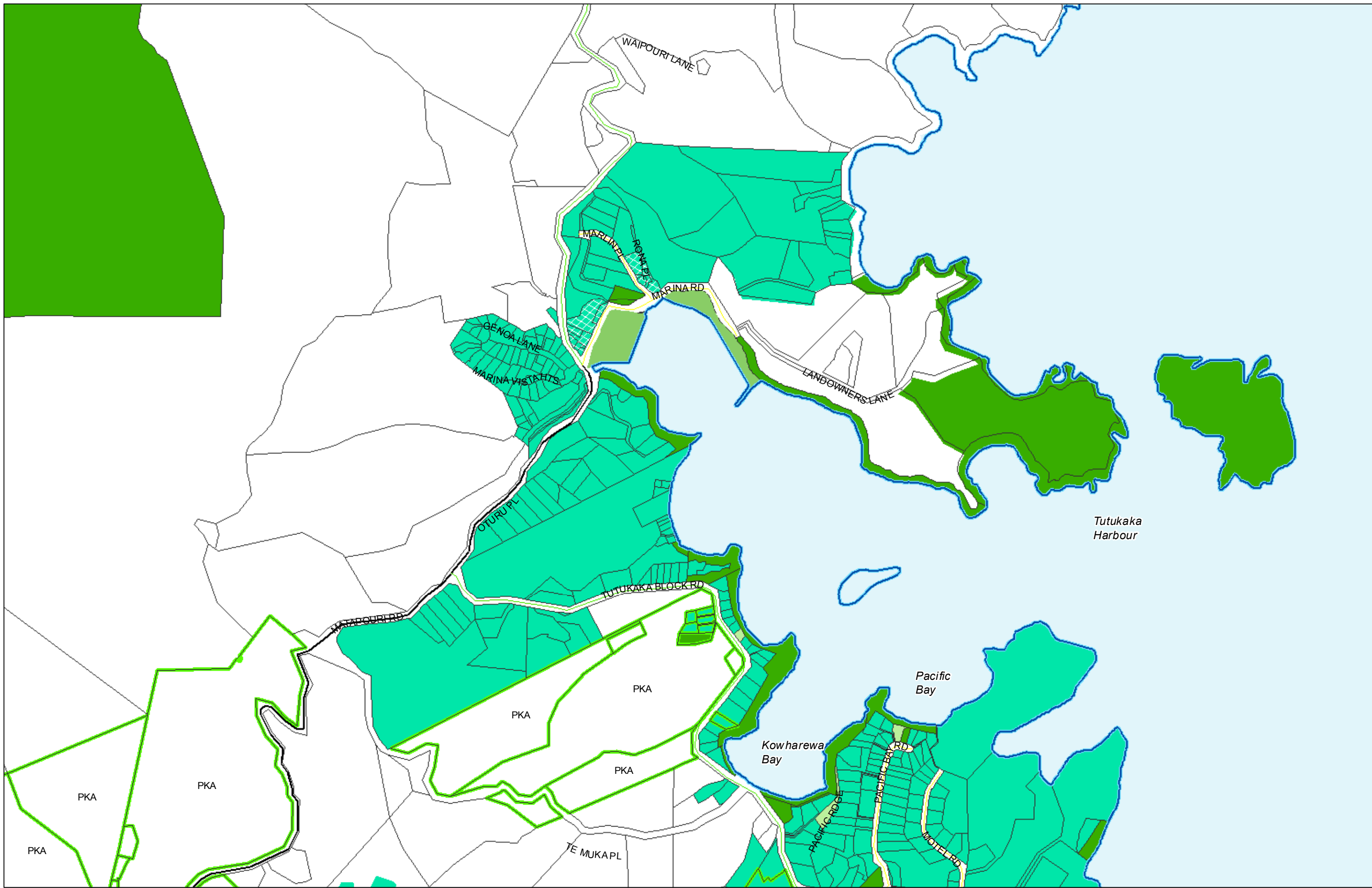
Transpower New Zealand makes no representations about the suitability of any information supplied to Whangarei District Council for any purpose. All intellectual property rights in this Database layer and the data in it belong exclusively to Transpower. While all reasonable efforts have been made to ensure that up-to-date information is provided to Whangarei District Council, Transpower New Zealand accepts no responsibility for any errors, omissions or inaccuracies in the information.

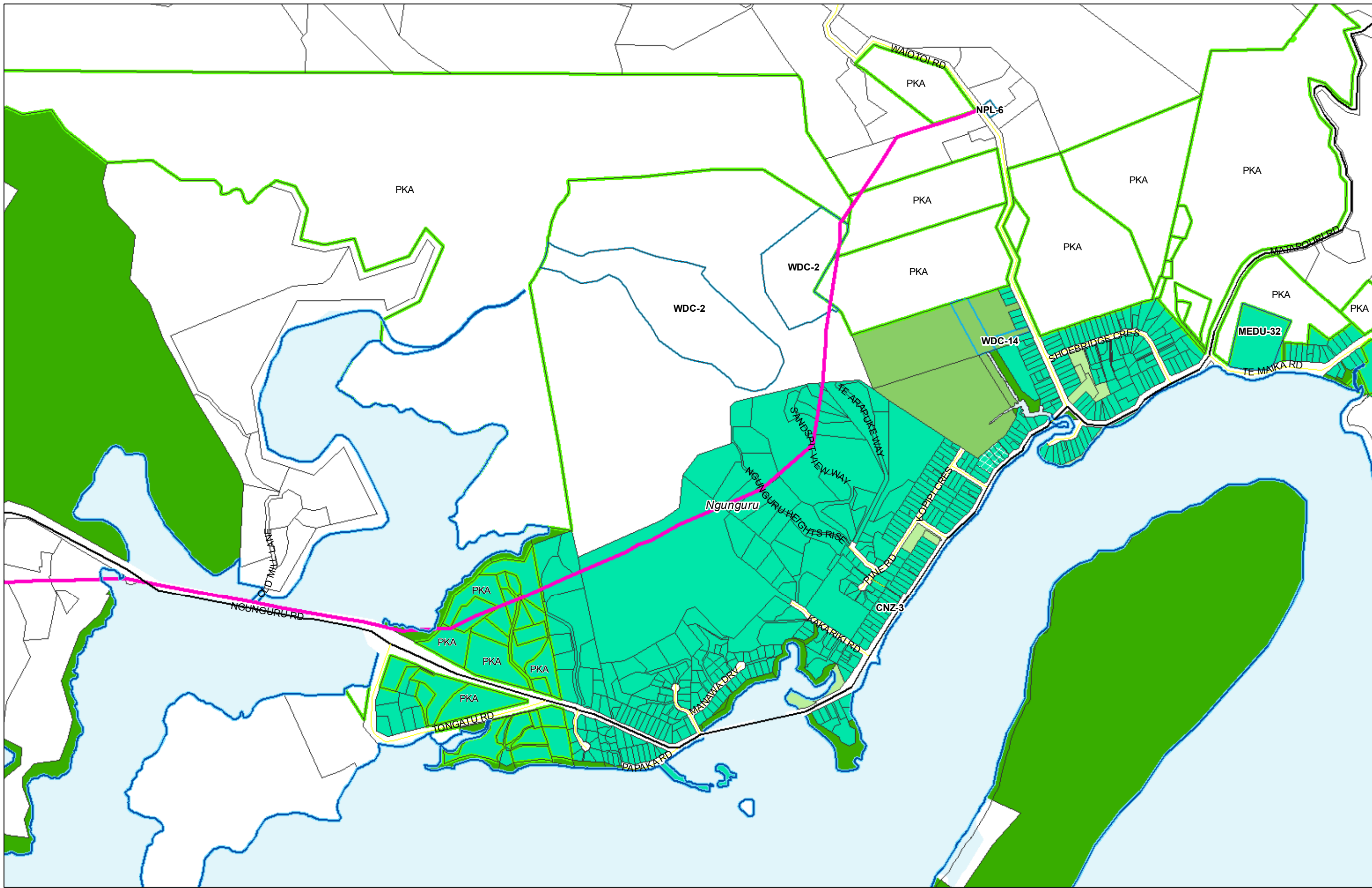
Whangarei District Council Hearing Panel Recommendations Map

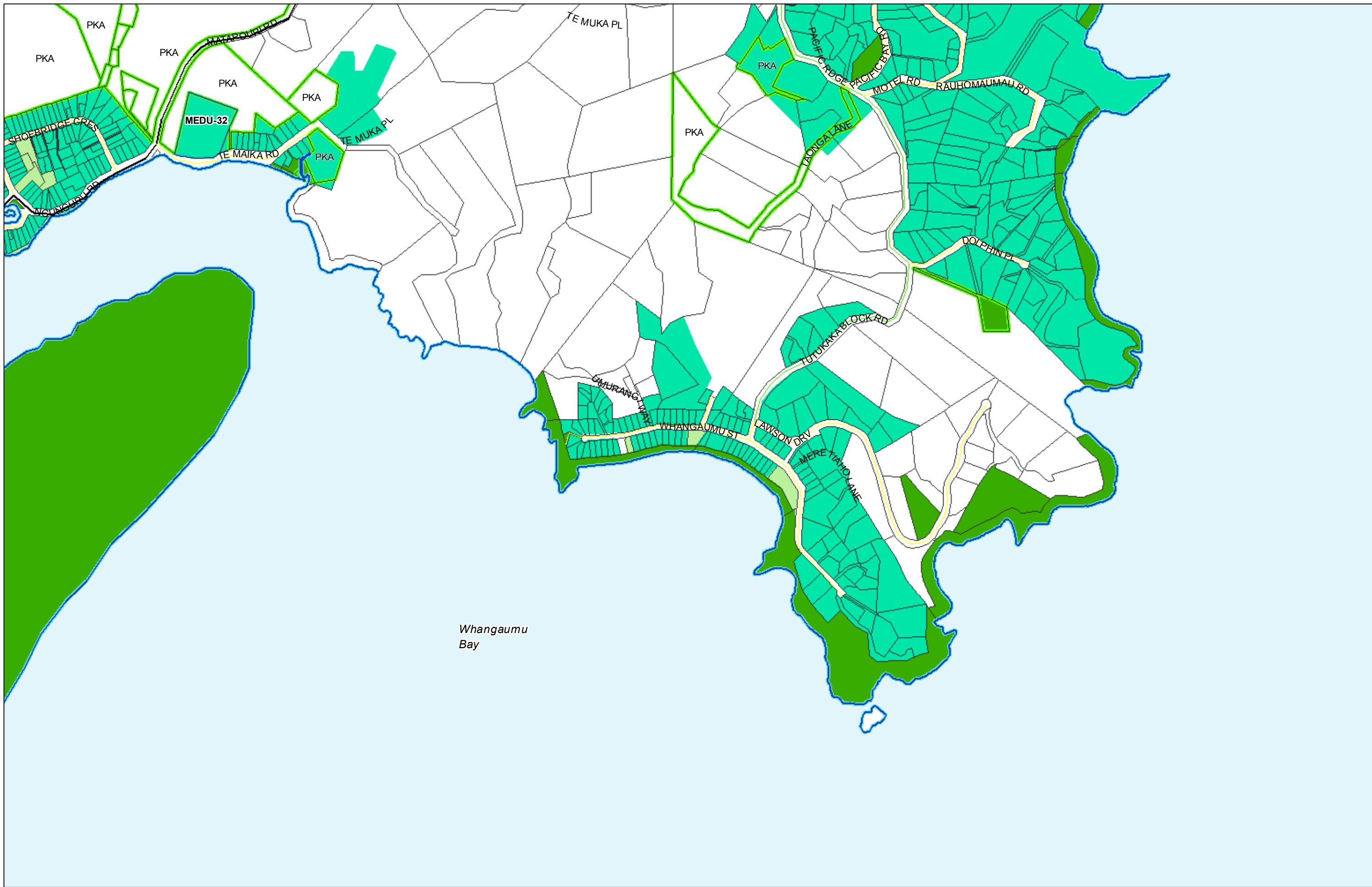
Zone Map 27Z Sandy Bay

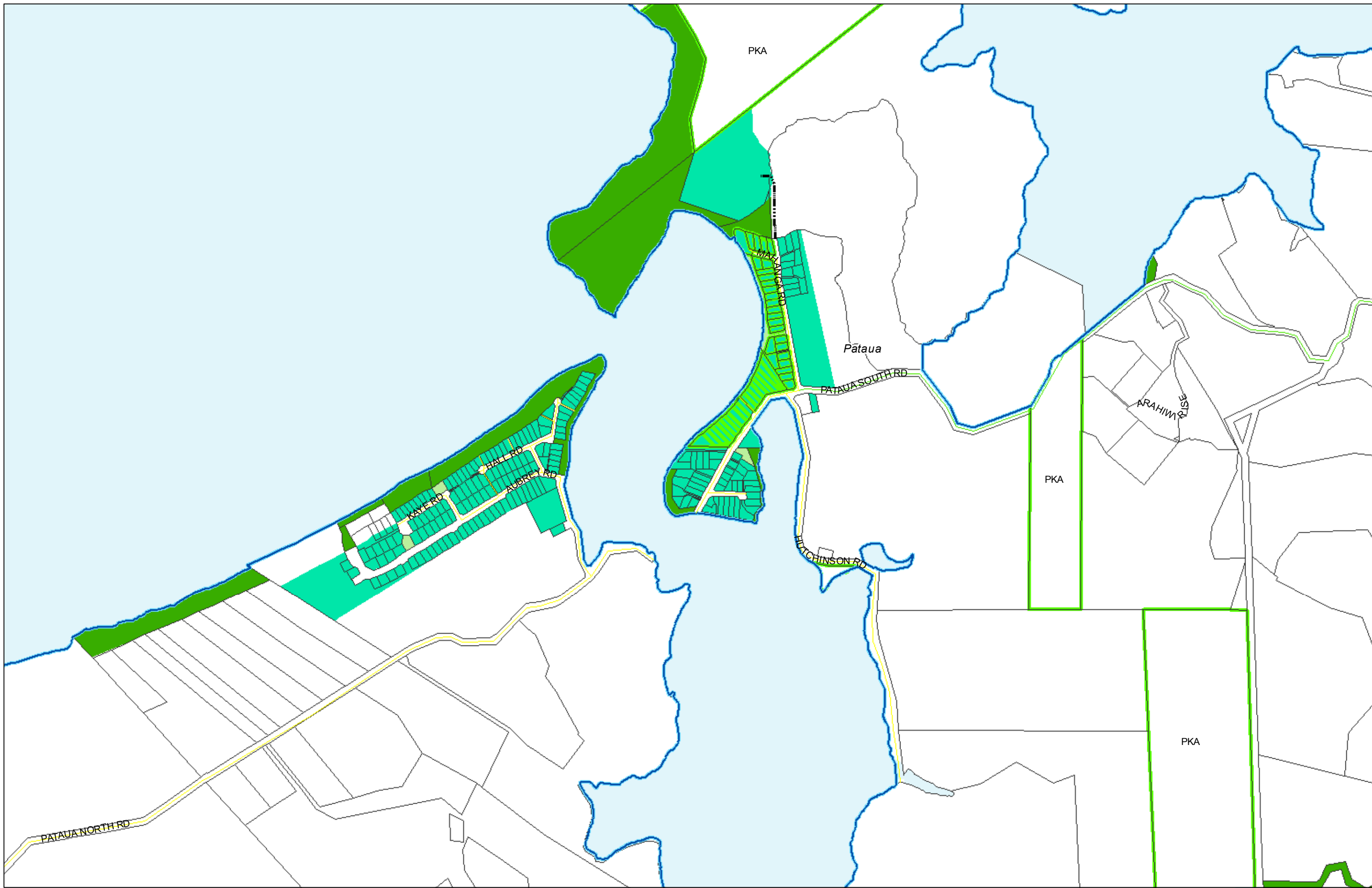


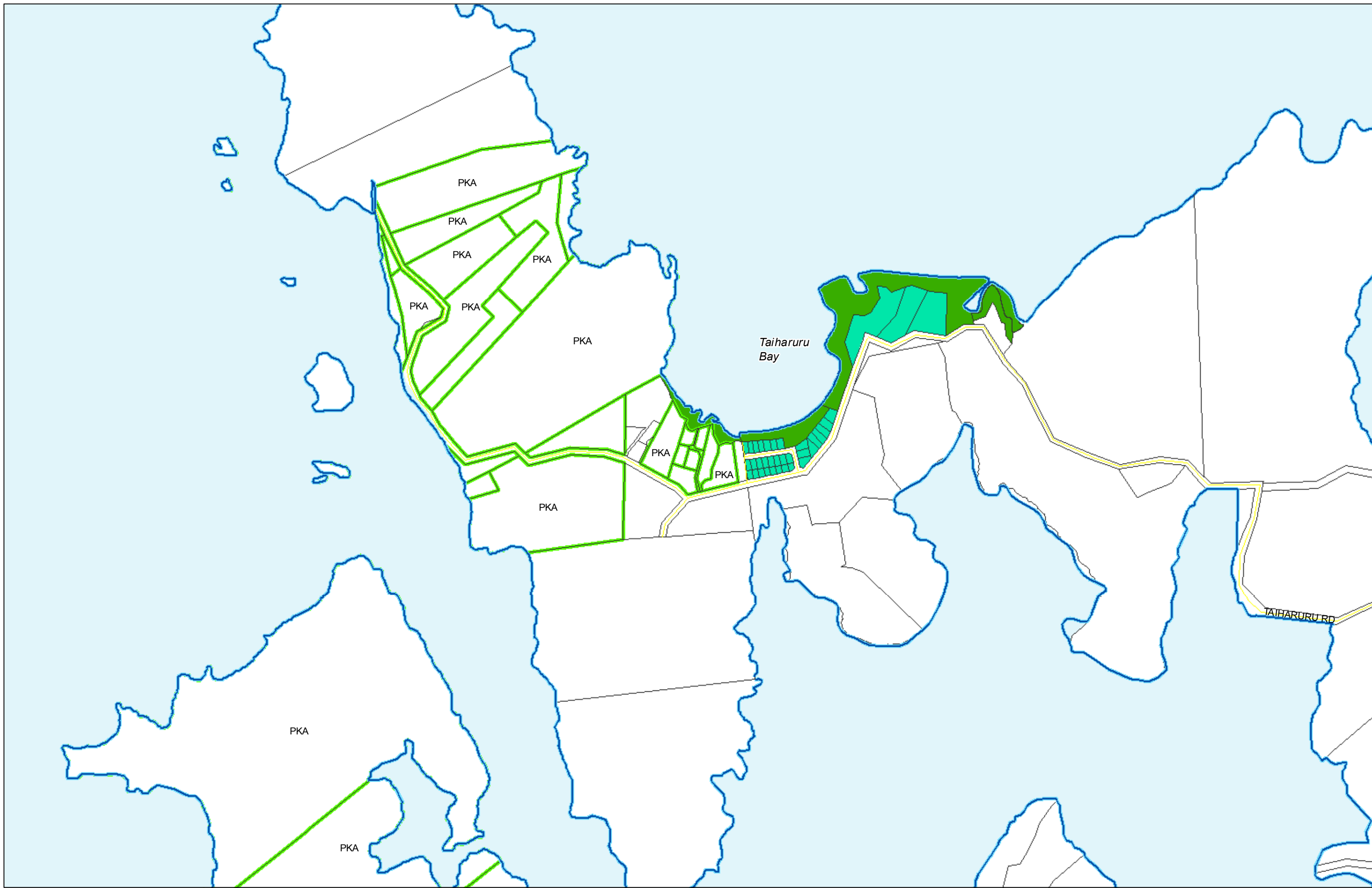










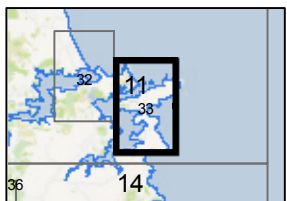
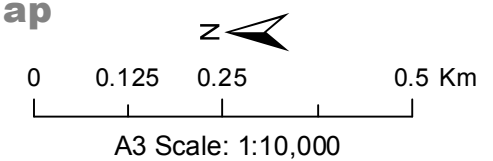


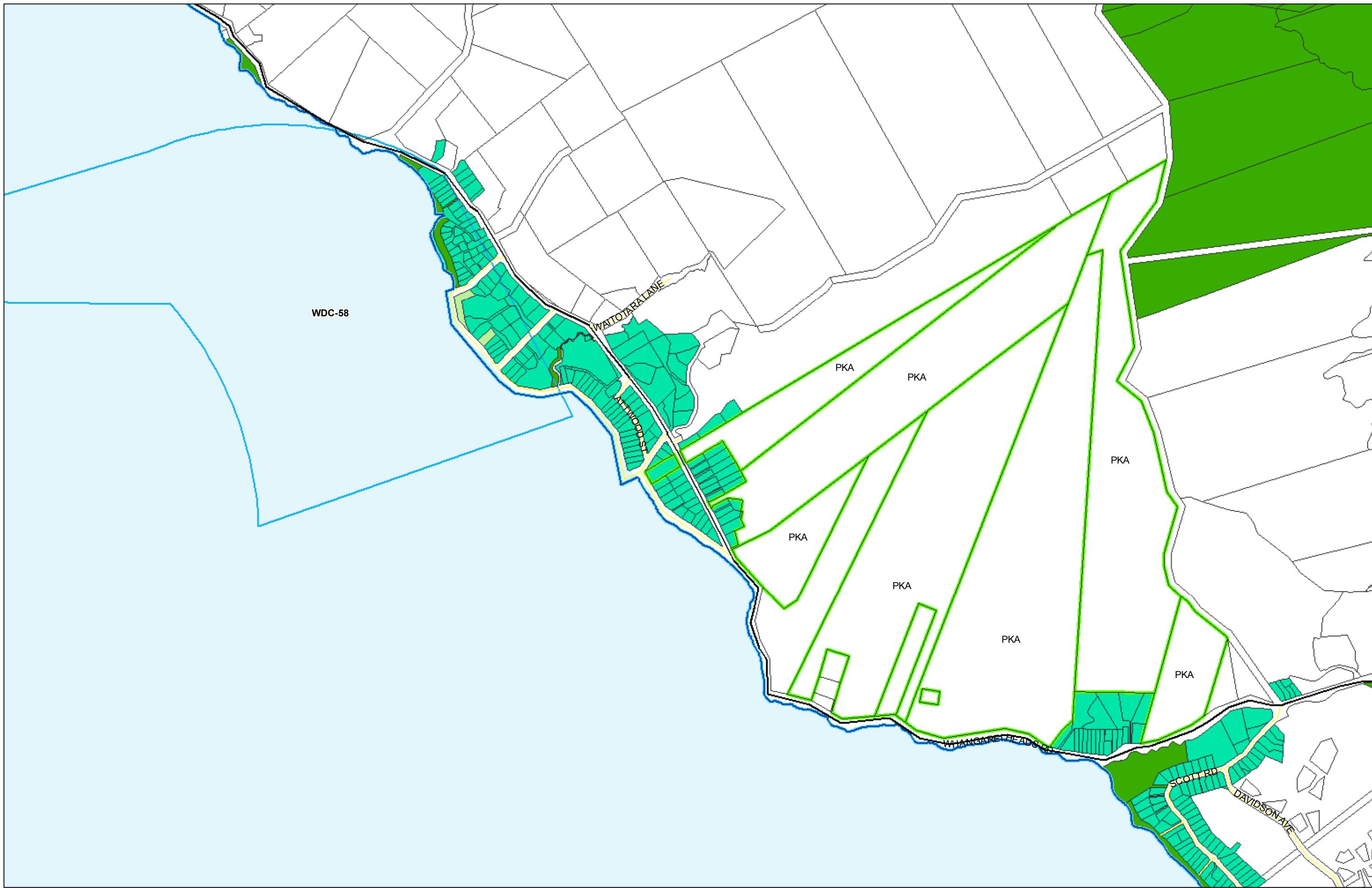
(C) Crown Copyright Reserved.

Transpower New Zealand makes no representations about the suitability of any information supplied to Whangarei District Council for any purpose. All intellectual property rights in this Database layer and the data in it belong exclusively to Transpower. While all reasonable efforts have been made to ensure that up-to-date information is provided to Whangarei District Council, Transpower New Zealand accepts no responsibility for any errors, omissions or inaccuracies in the information.

Whangarei District Council Hearing Panel Recommendations Map

Zone Map 33Z Taiharuru





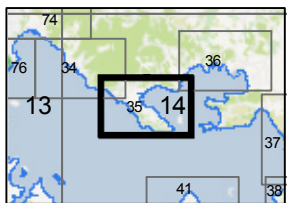
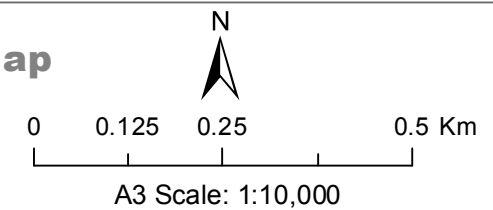


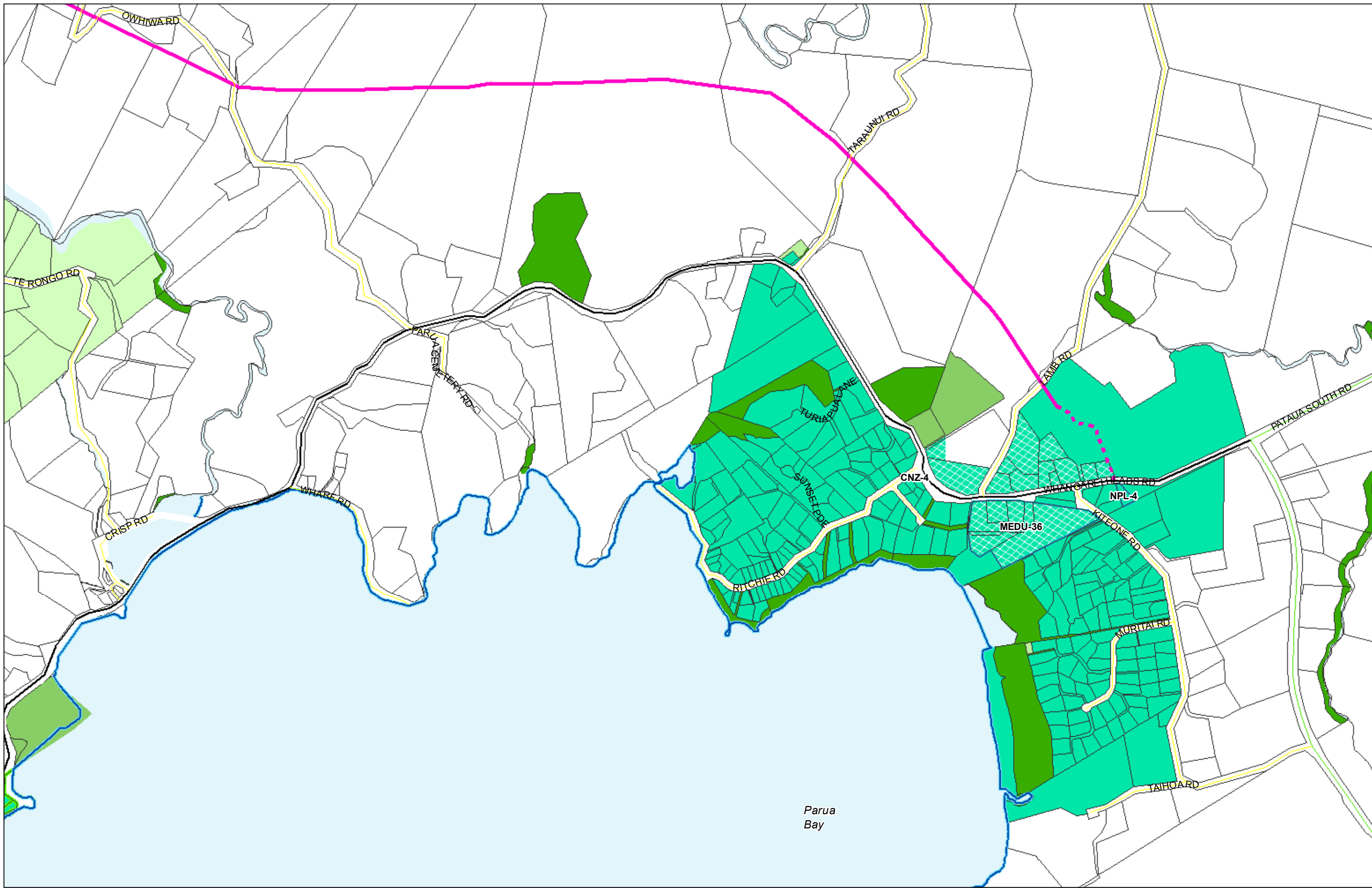
(C) Crown Copyright Reserved.

Transpower New Zealand makes no representations about the suitability of any information supplied to Whangarei District Council for any purpose. All intellectual property rights in this Database layer and the data in it belong exclusively to Transpower. While all reasonable efforts have been made to ensure that up-to-date information is provided to Whangarei District Council, Transpower New Zealand accepts no responsibility for any errors, omissions or inaccuracies in the information.

Whangarei District Council Hearing Panel Recommendations Map

Zone Map 35Z Manganese Point



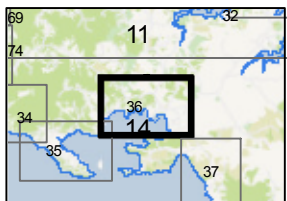
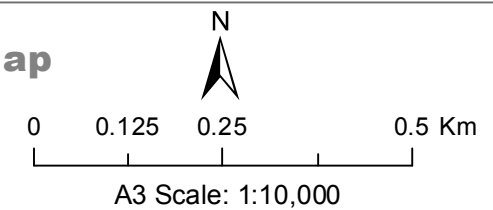


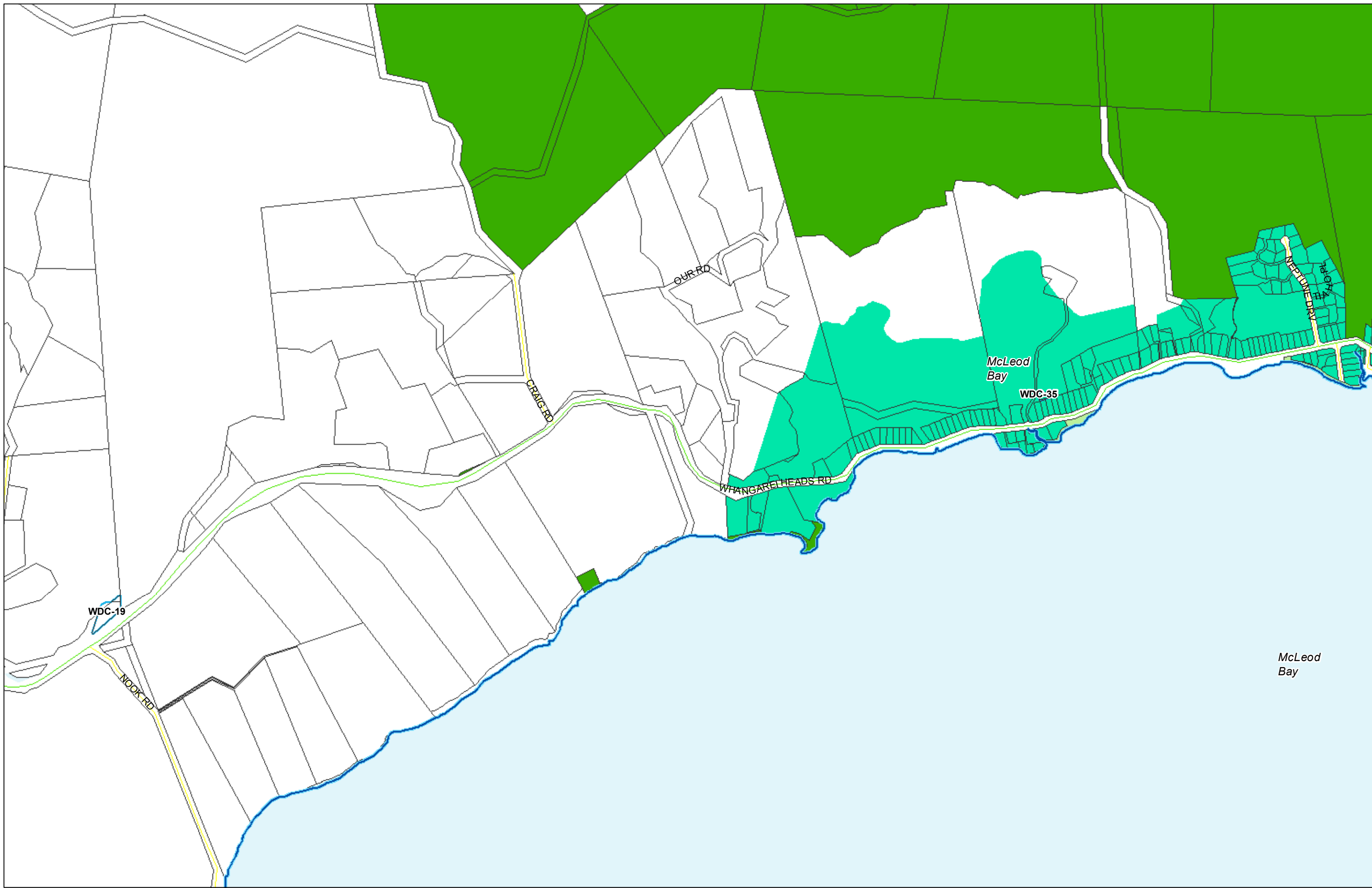
(C) Crown Copyright Reserved.

Transpower New Zealand makes no representations about the suitability of any information supplied to Whangarei District Council for any purpose. All intellectual property rights in this Database layer and the data in it belong exclusively to Transpower. While all reasonable efforts have been made to ensure that up-to-date information is provided to Whangarei District Council, Transpower New Zealand accepts no responsibility for any errors, omissions or inaccuracies in the information.

Whangarei District Council Hearing Panel Recommendations Map

Zone Map 36Z Parua Bay



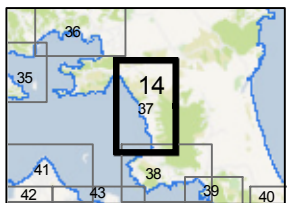
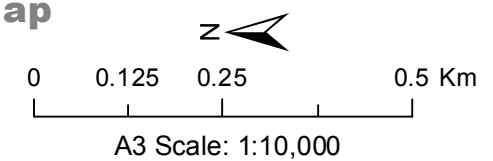


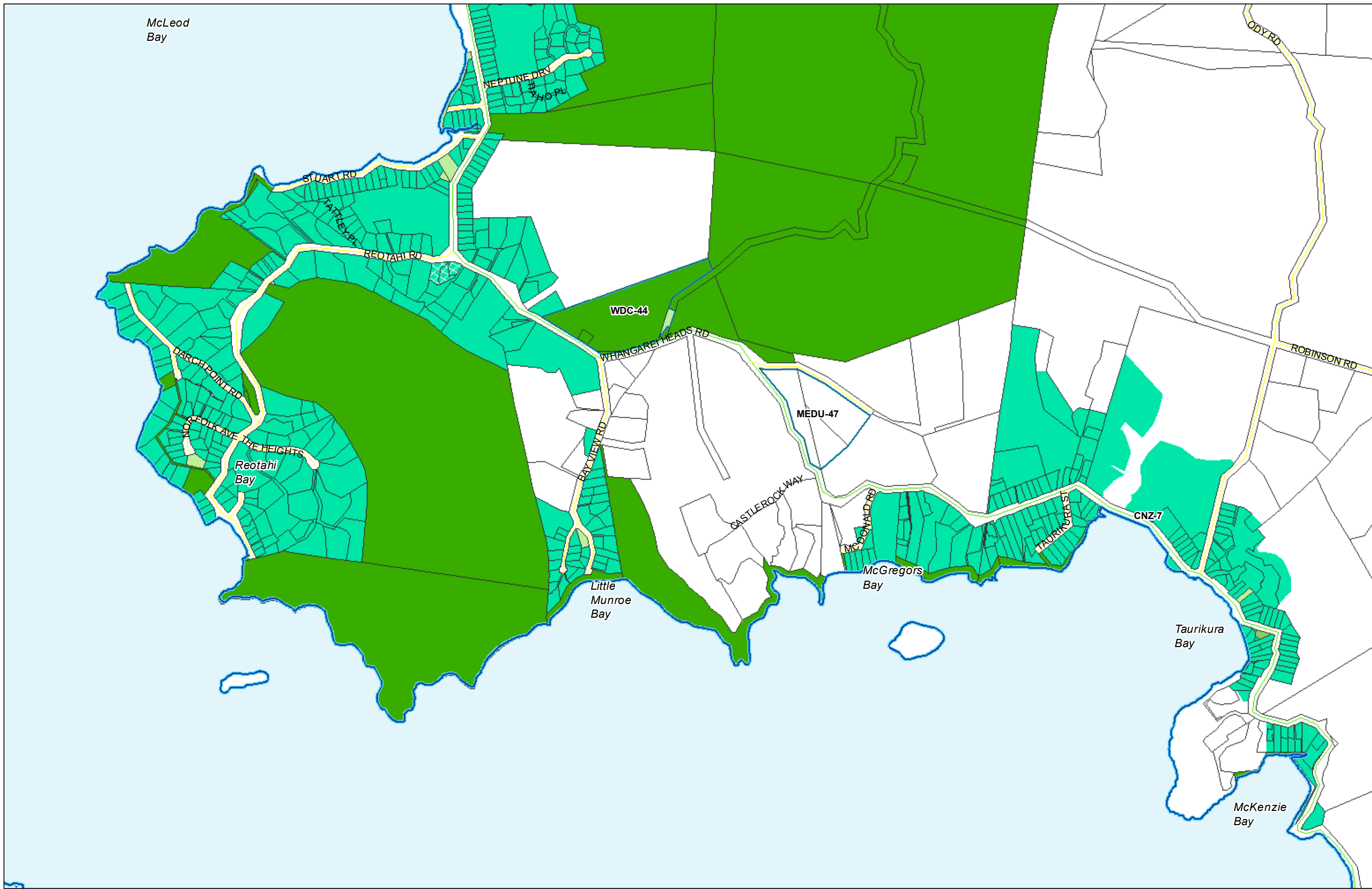
(C) Crown Copyright Reserved.

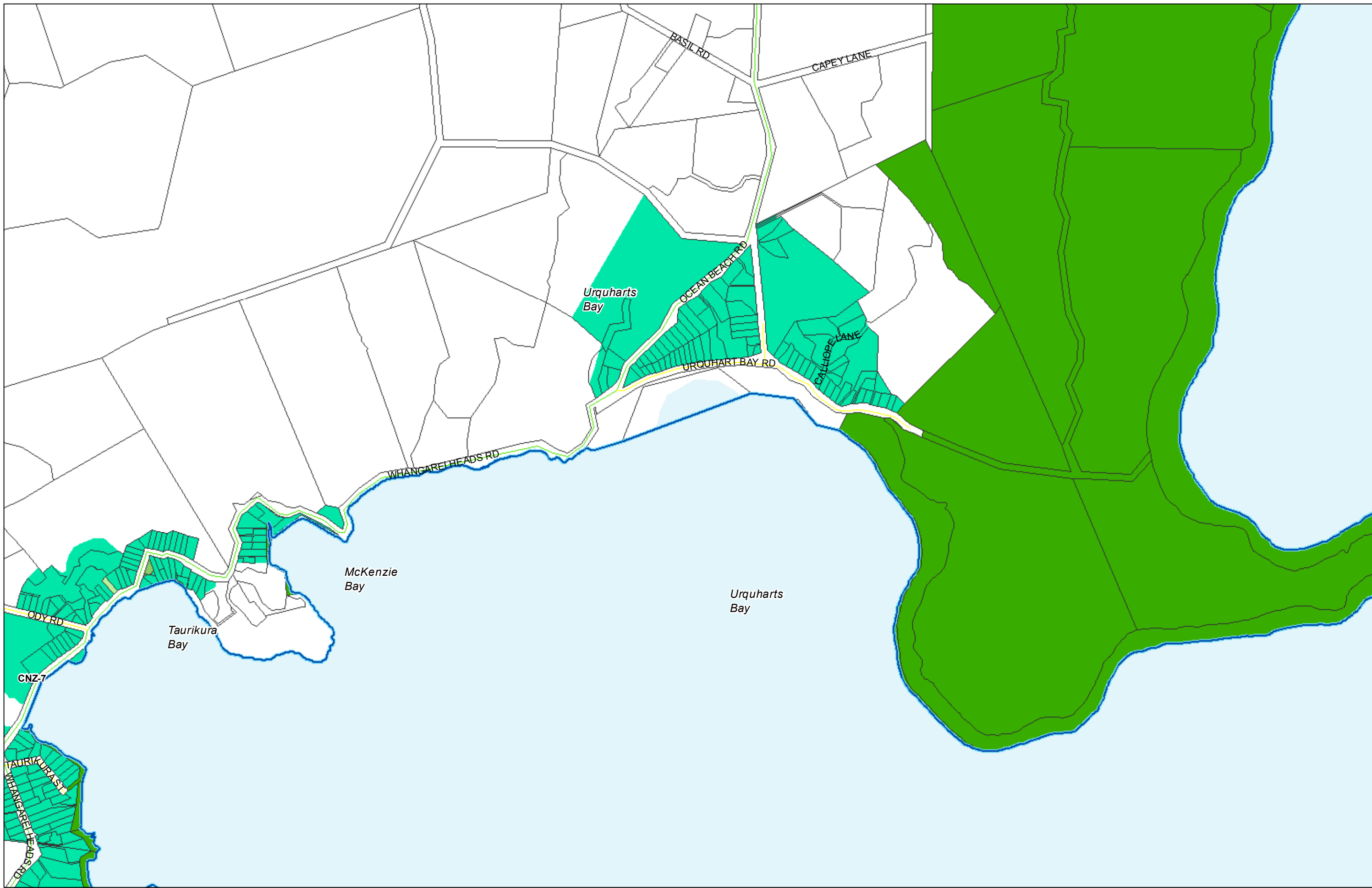
Transpower New Zealand makes no representations about the suitability of any information supplied to Whangarei District Council for any purpose. All intellectual property rights in this Database layer and the data in it belong exclusively to Transpower. While all reasonable efforts have been made to ensure that up-to-date information is provided to Whangarei District Council, Transpower New Zealand accepts no responsibility for any errors, omissions or inaccuracies in the information.

Whangarei District Council Hearing Panel Recommendations Map

Zone Map 37Z McLeod Bay





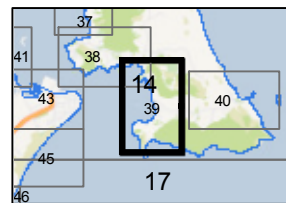
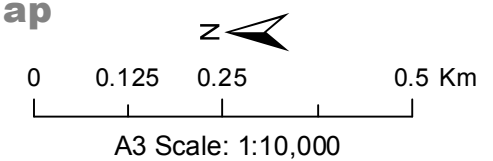


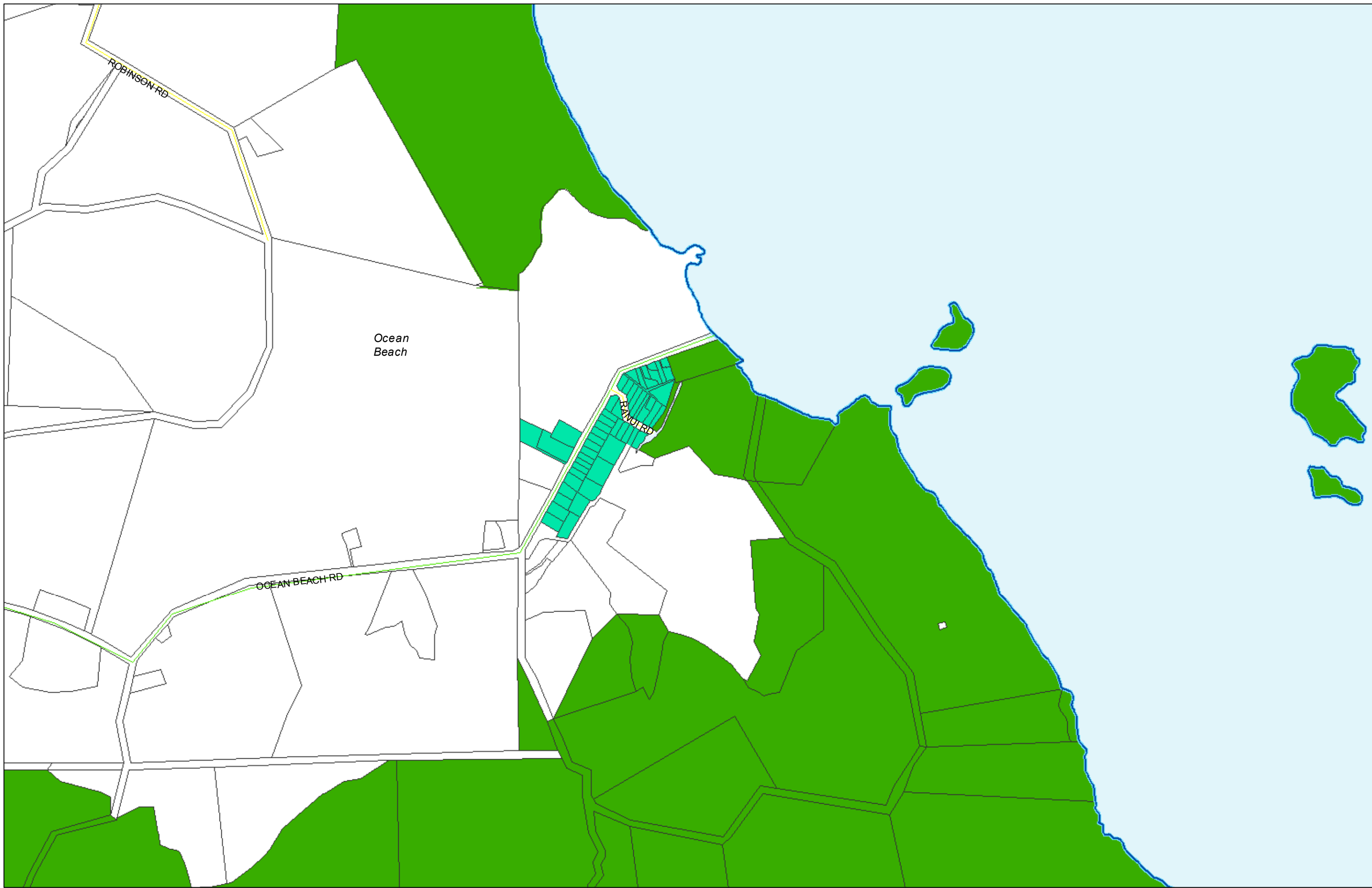
(C) Crown Copyright Reserved.

Transpower New Zealand makes no representations about the suitability of any information supplied to Whangarei District Council for any purpose. All intellectual property rights in this Database layer and the data in it belong exclusively to Transpower. While all reasonable efforts have been made to ensure that up-to-date information is provided to Whangarei District Council, Transpower New Zealand accepts no responsibility for any errors, omissions or inaccuracies in the information.

Whangarei District Council Hearing Panel Recommendations Map

Zone Map 39Z Urquharts Bay



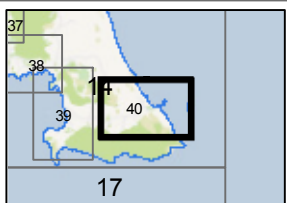
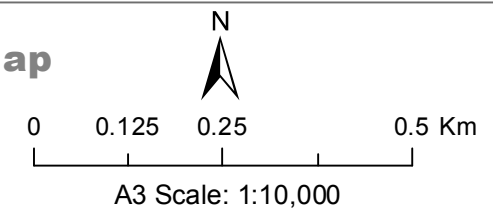


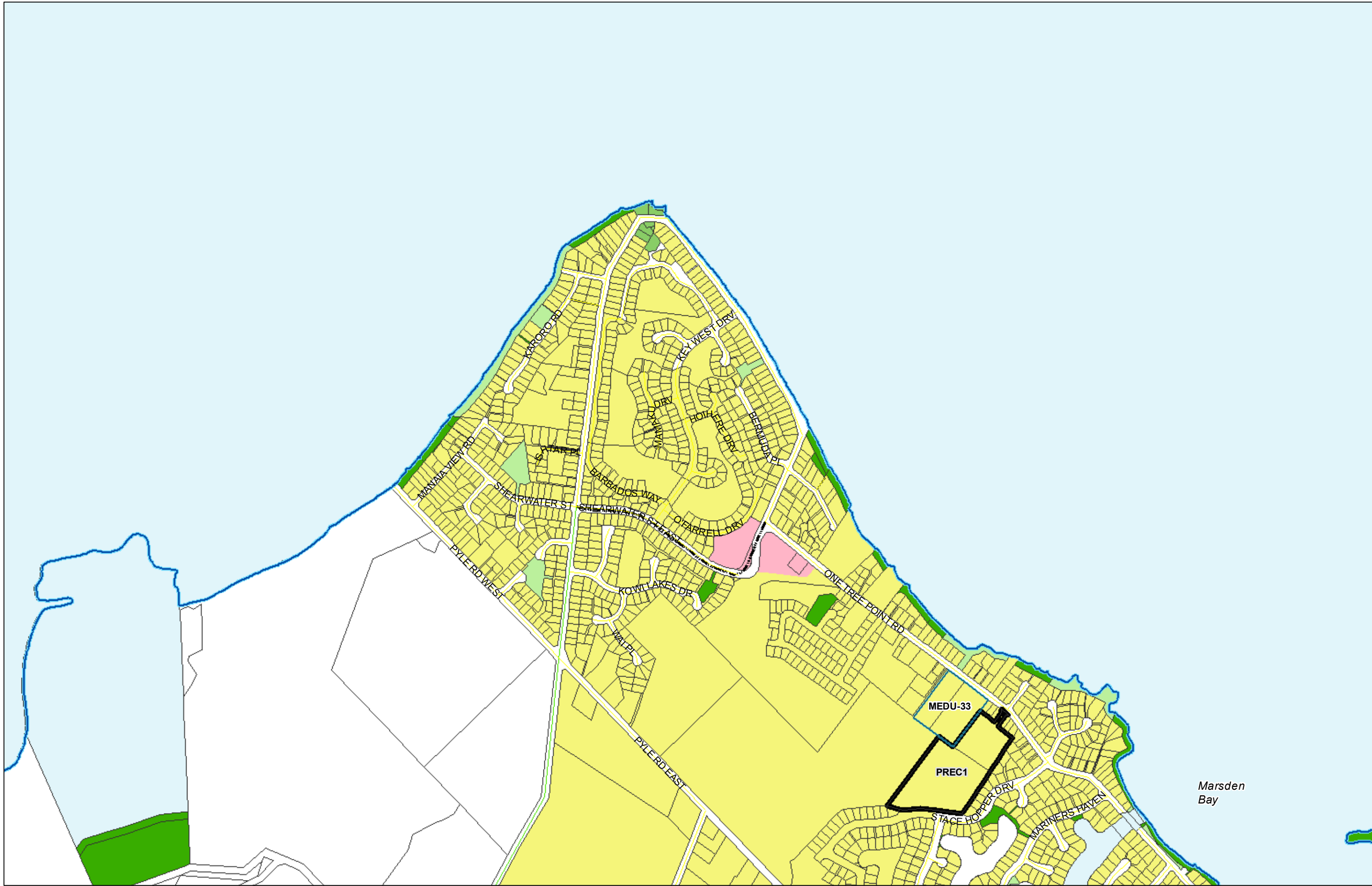
(C) Crown Copyright Reserved.

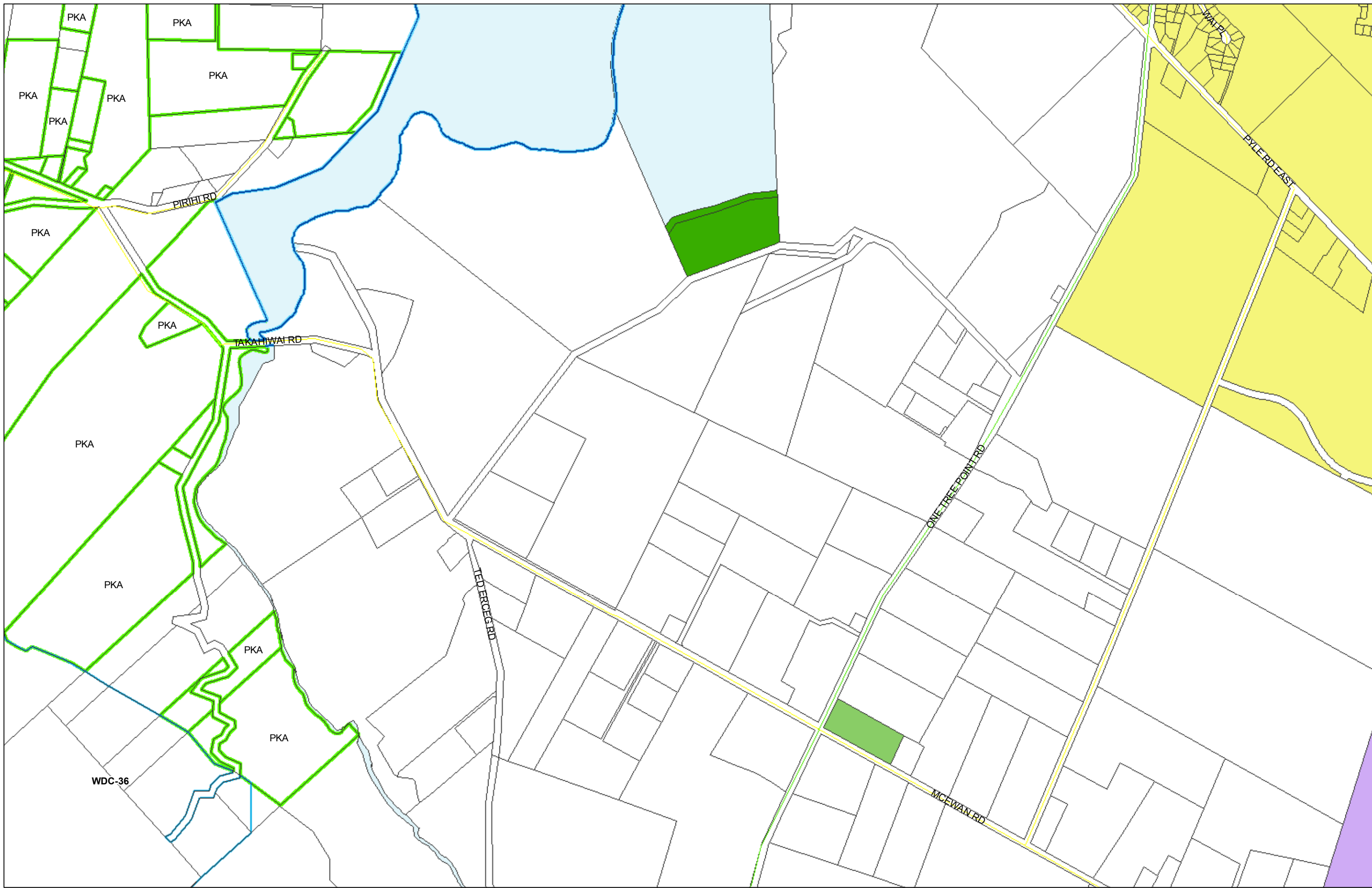
Transpower New Zealand makes no representations about the suitability of any information supplied to Whangarei District Council for any purpose. All intellectual property rights in this Database layer and the data in it belong exclusively to Transpower. While all reasonable efforts have been made to ensure that up-to-date information is provided to Whangarei District Council, Transpower New Zealand accepts no responsibility for any errors, omissions or inaccuracies in the information.

Whangarei District Council Hearing Panel Recommendations Map

Zone Map 40Z Ocean Beach





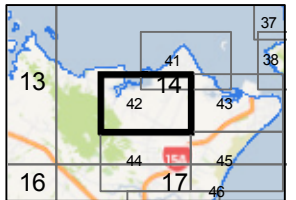
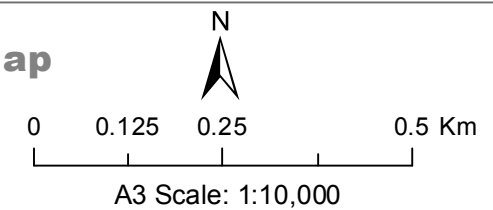


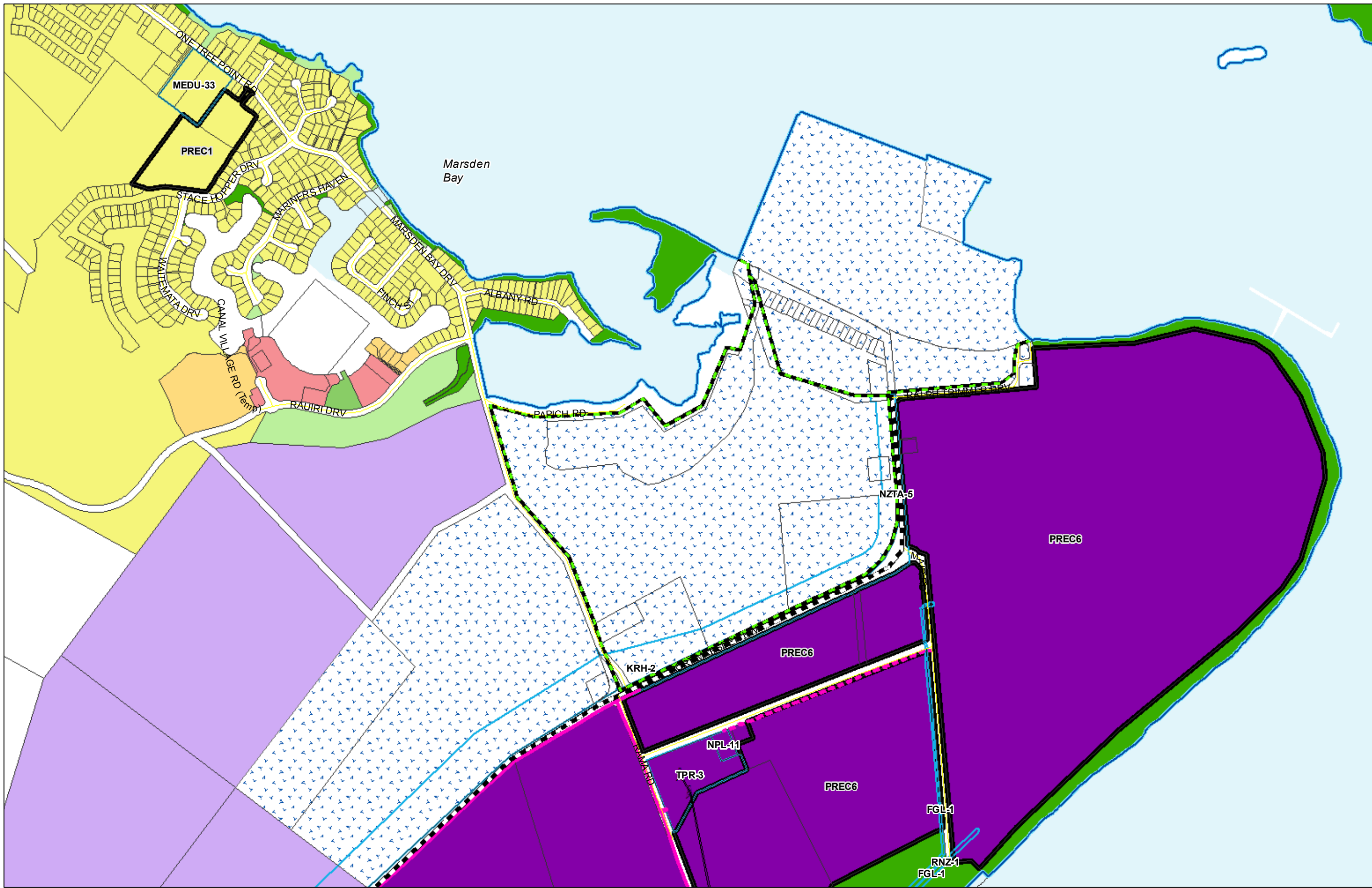
(C) Crown Copyright Reserved.

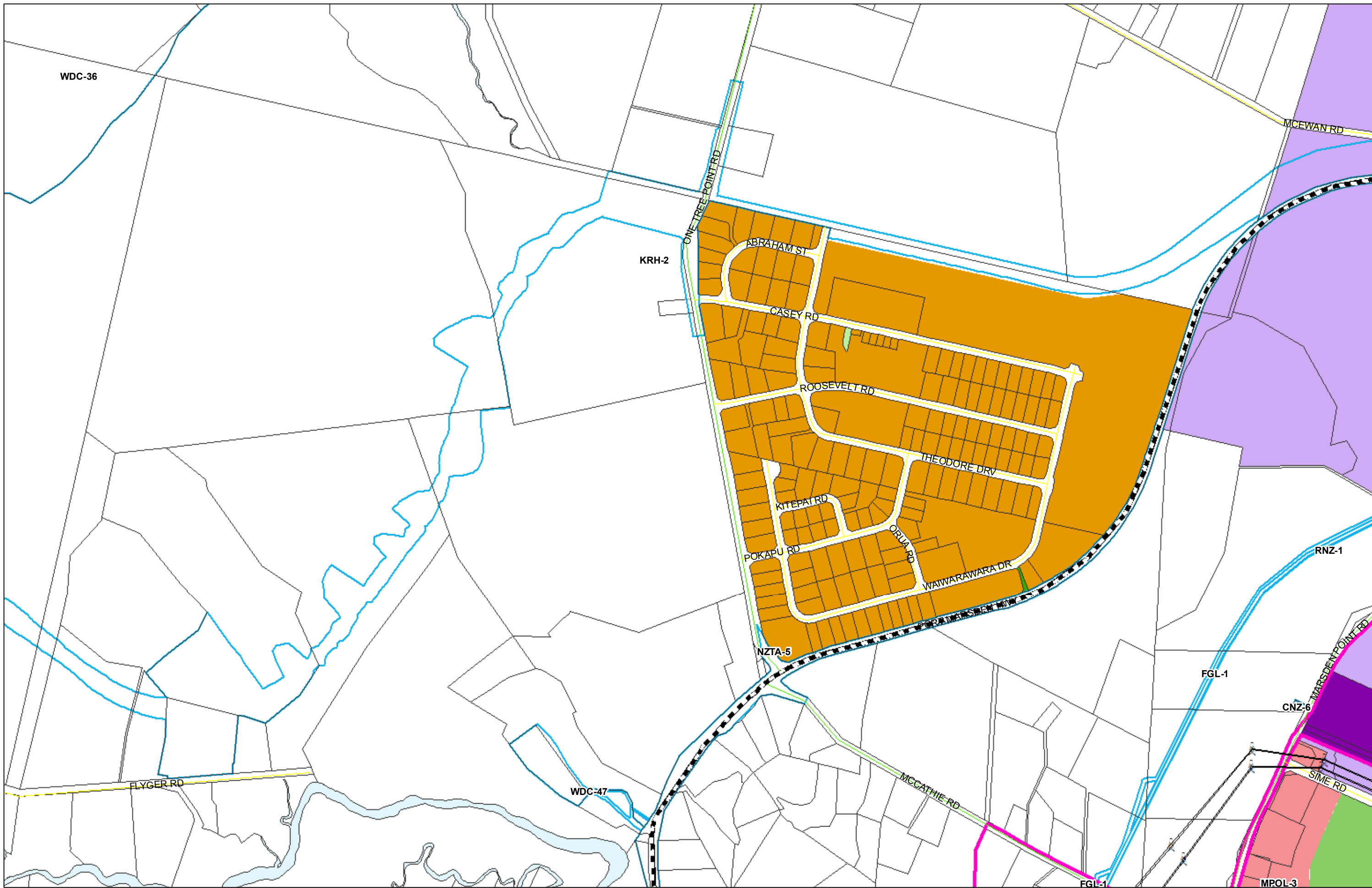
Transpower New Zealand makes no representations about the suitability of any information supplied to Whangarei District Council for any purpose. All intellectual property rights in this Database layer and the data in it belong exclusively to Transpower. While all reasonable efforts have been made to ensure that up-to-date information is provided to Whangarei District Council, Transpower New Zealand accepts no responsibility for any errors, omissions or inaccuracies in the information.

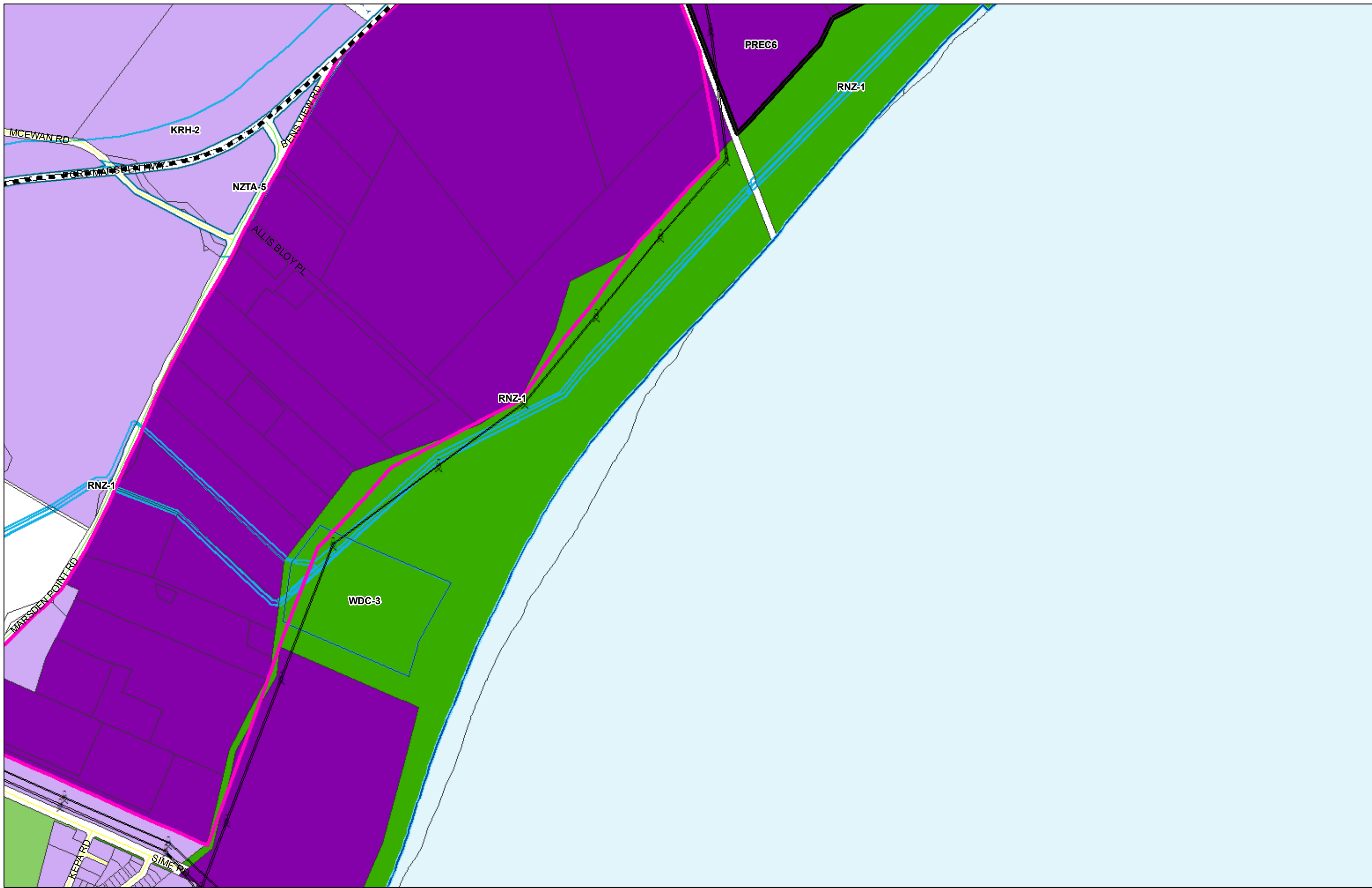
Whangarei District Council Hearing Panel Recommendations Map

Zone Map 42Z Takahiwai







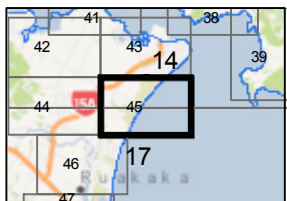
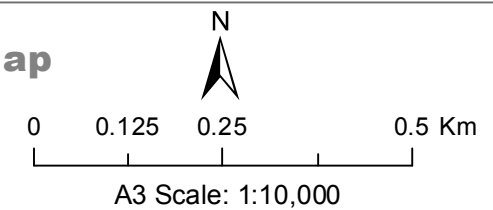


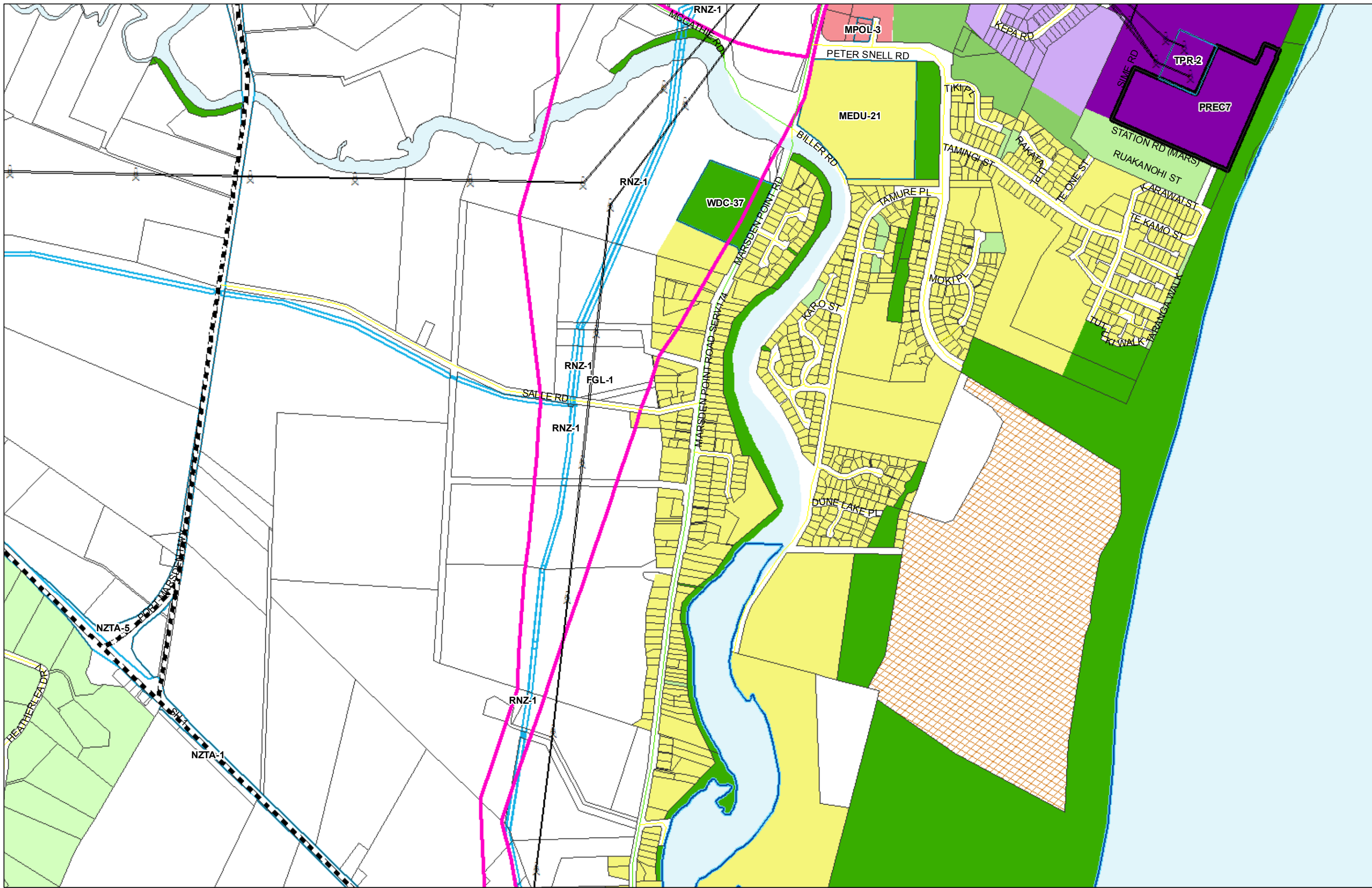
(C) Crown Copyright Reserved.

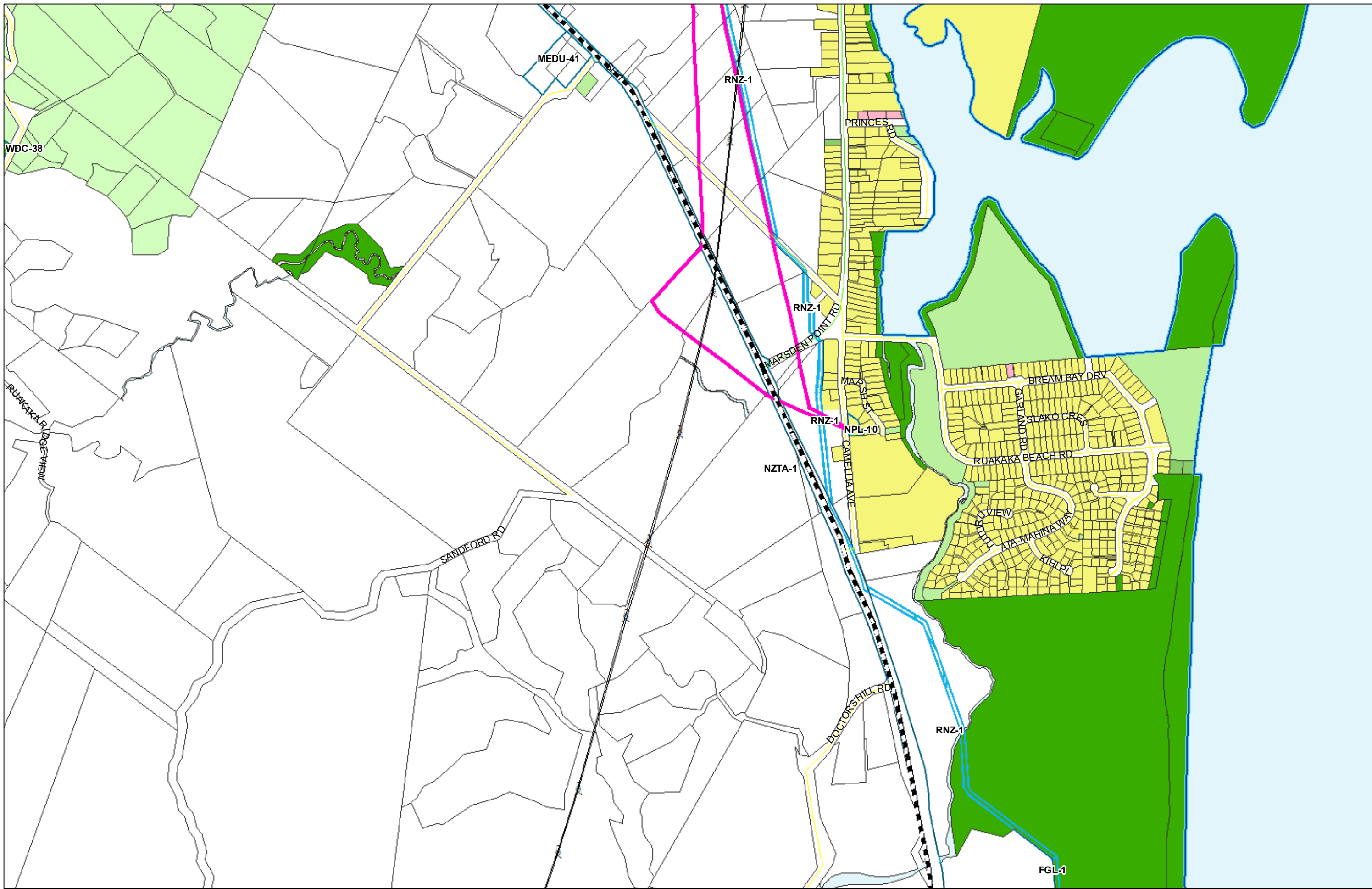
Transpower New Zealand makes no representations about the suitability of any information supplied to Whangarei District Council for any purpose. All intellectual property rights in this Database layer and the data in it belong exclusively to Transpower. While all reasonable efforts have been made to ensure that up-to-date information is provided to Whangarei District Council, Transpower New Zealand accepts no responsibility for any errors, omissions or inaccuracies in the information.

Whangarei District Council Hearing Panel Recommendations Map

Zone Map 45Z Marsden





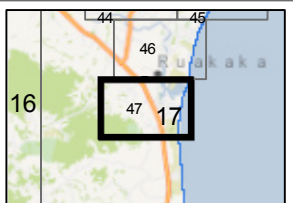
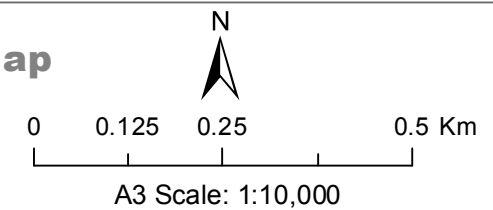


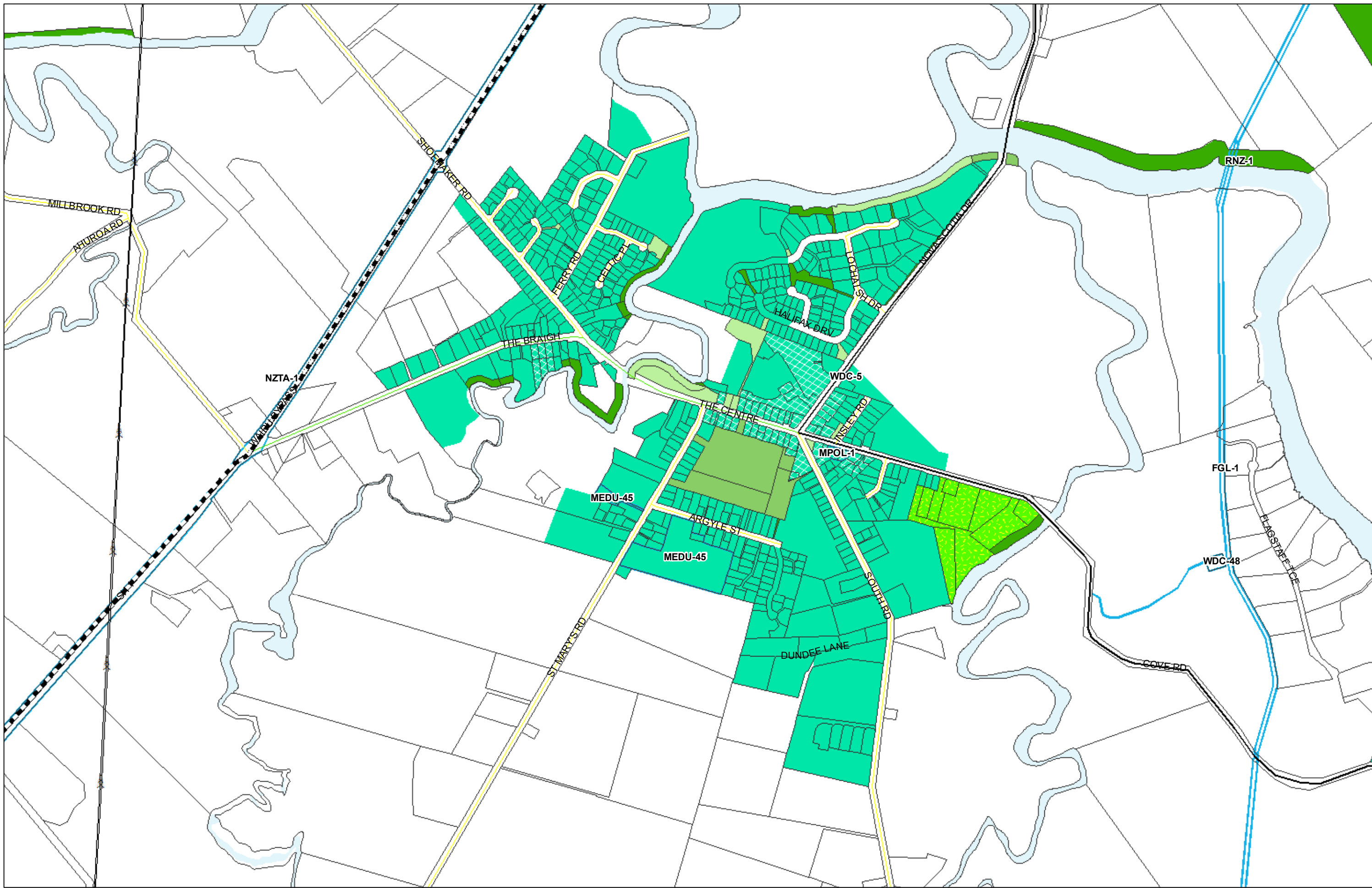
(C) Crown Copyright Reserved.

Transpower New Zealand makes no representations about the suitability of any information supplied to Whangarei District Council for any purpose. All intellectual property rights in this Database layer and the data in it belong exclusively to Transpower. While all reasonable efforts have been made to ensure that up-to-date information is provided to Whangarei District Council, Transpower New Zealand accepts no responsibility for any errors, omissions or inaccuracies in the information.

Whangarei District Council Hearing Panel Recommendations Map

Zone Map 47Z Ruakaka



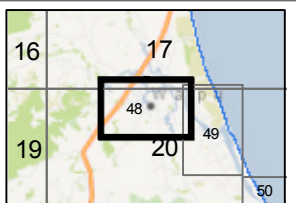
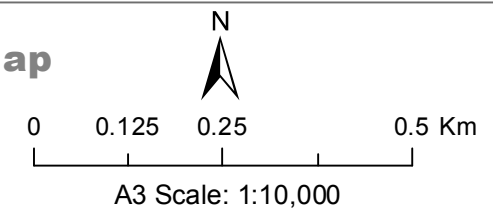


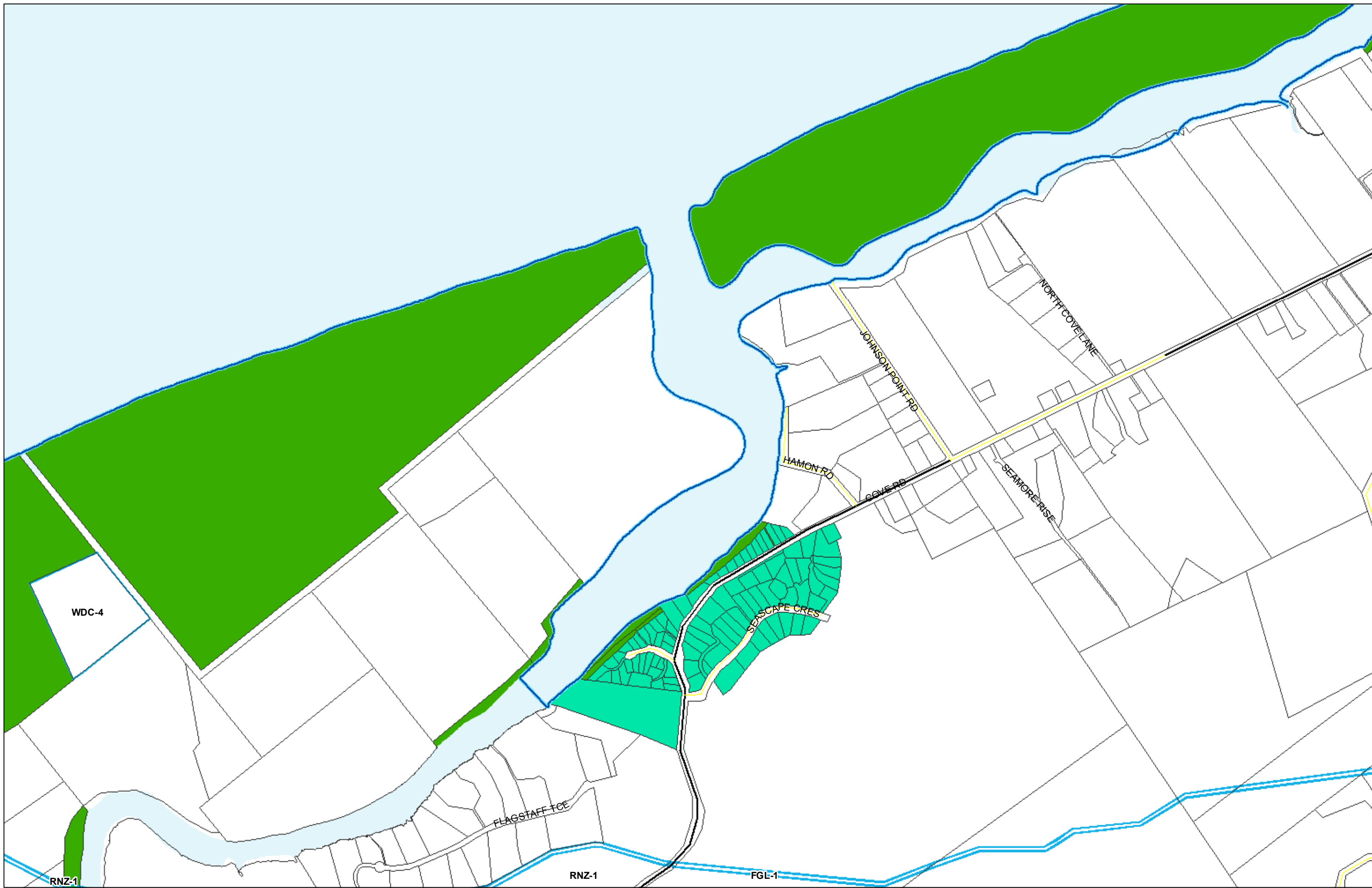
(C) Crown Copyright Reserved.

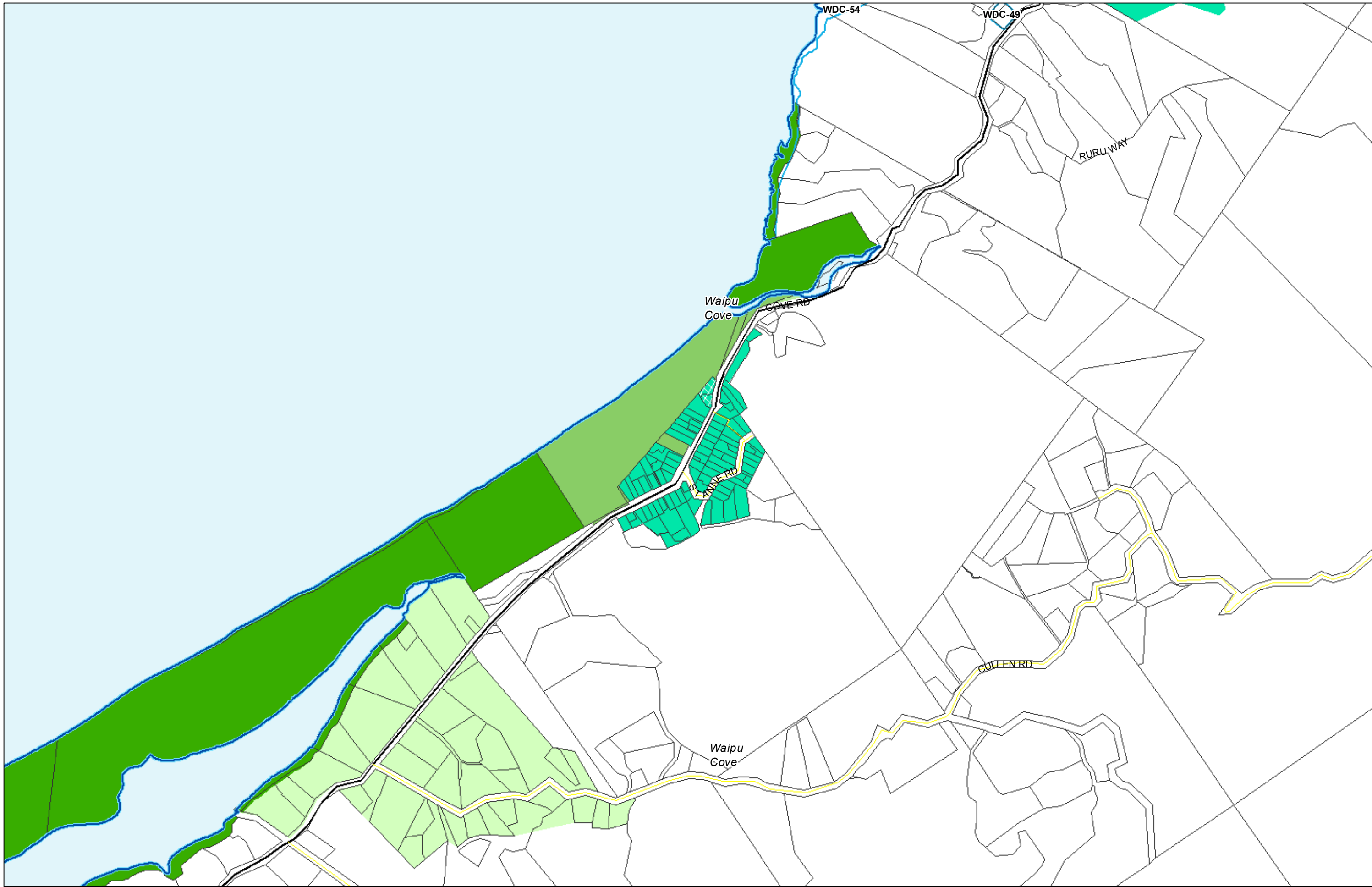
Transpower New Zealand makes no representations about the suitability of any information supplied to Whangarei District Council for any purpose. All intellectual property rights in this Database layer and the data in it belong exclusively to Transpower. While all reasonable efforts have been made to ensure that up-to-date information is provided to Whangarei District Council, Transpower New Zealand accepts no responsibility for any errors, omissions or inaccuracies in the information.

Whangarei District Council Hearing Panel Recommendations Map

Zone Map 48Z Waipu





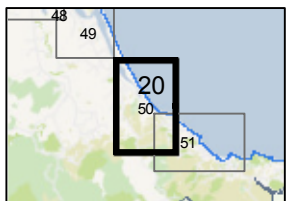
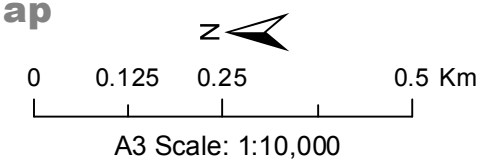


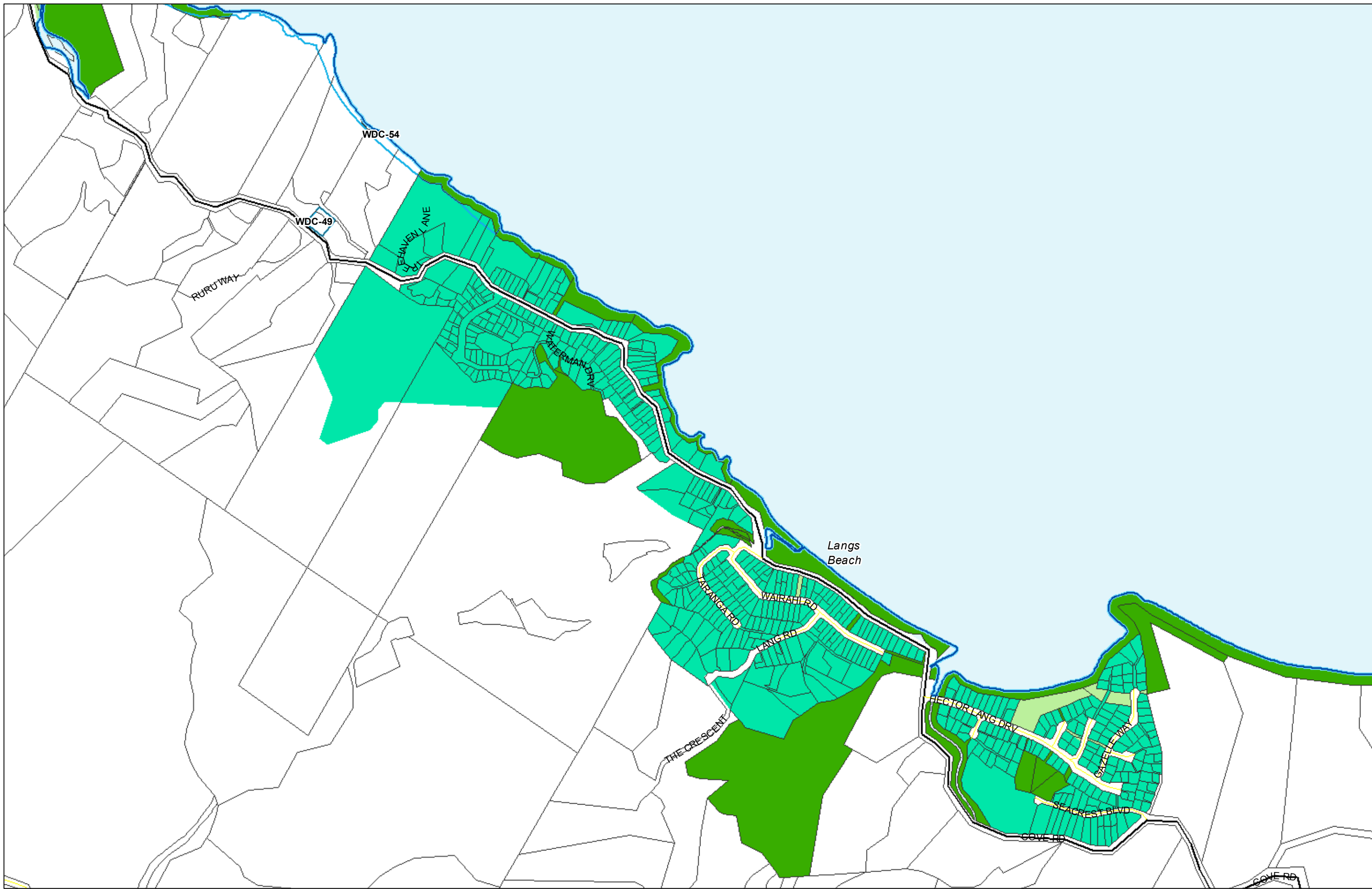
(C) Crown Copyright Reserved.

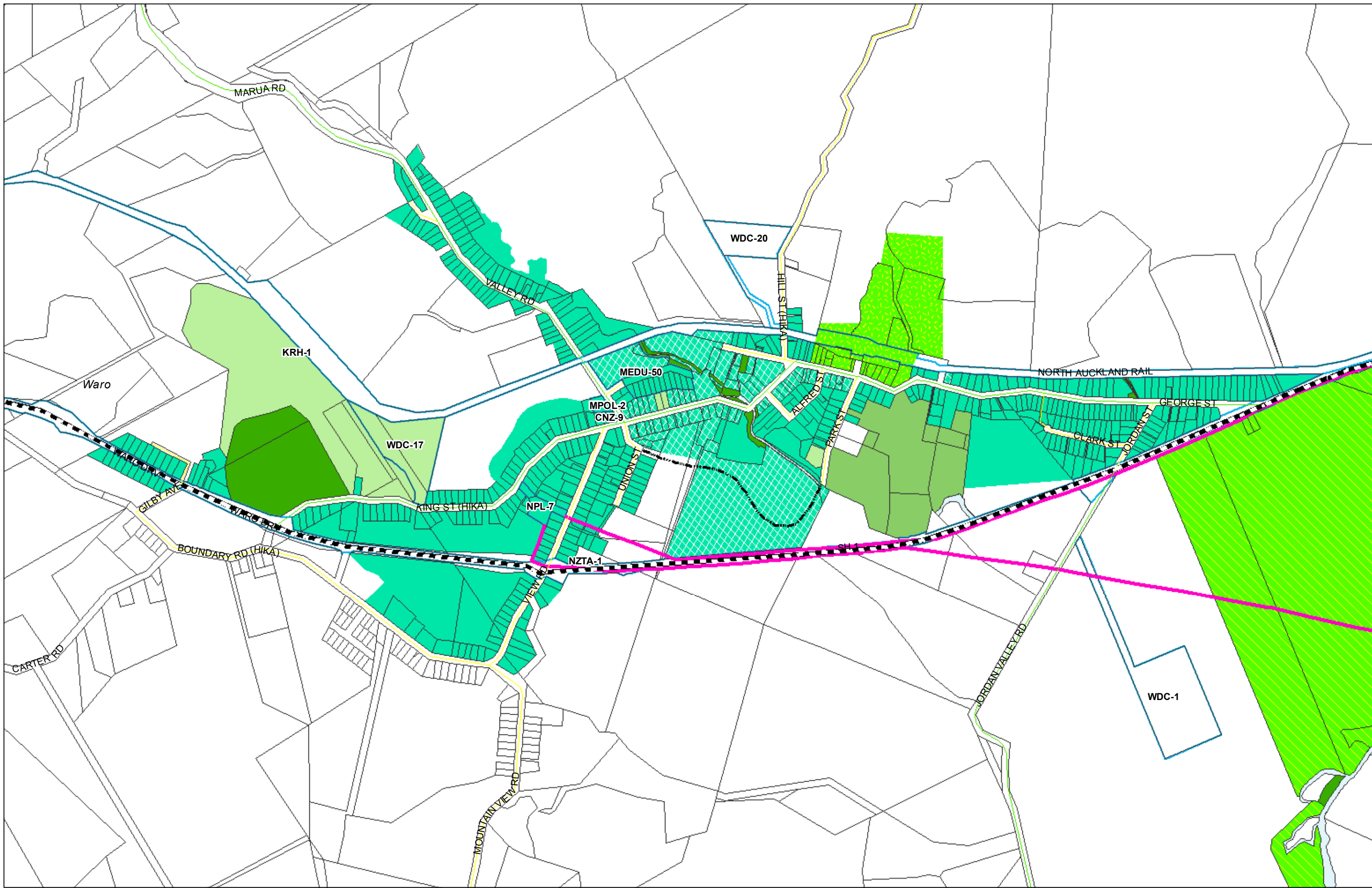
Transpower New Zealand makes no representations about the suitability of any information supplied to Whangarei District Council for any purpose. All intellectual property rights in this Database layer and the data in it belong exclusively to Transpower. While all reasonable efforts have been made to ensure that up-to-date information is provided to Whangarei District Council, Transpower New Zealand accepts no responsibility for any errors, omissions or inaccuracies in the information.

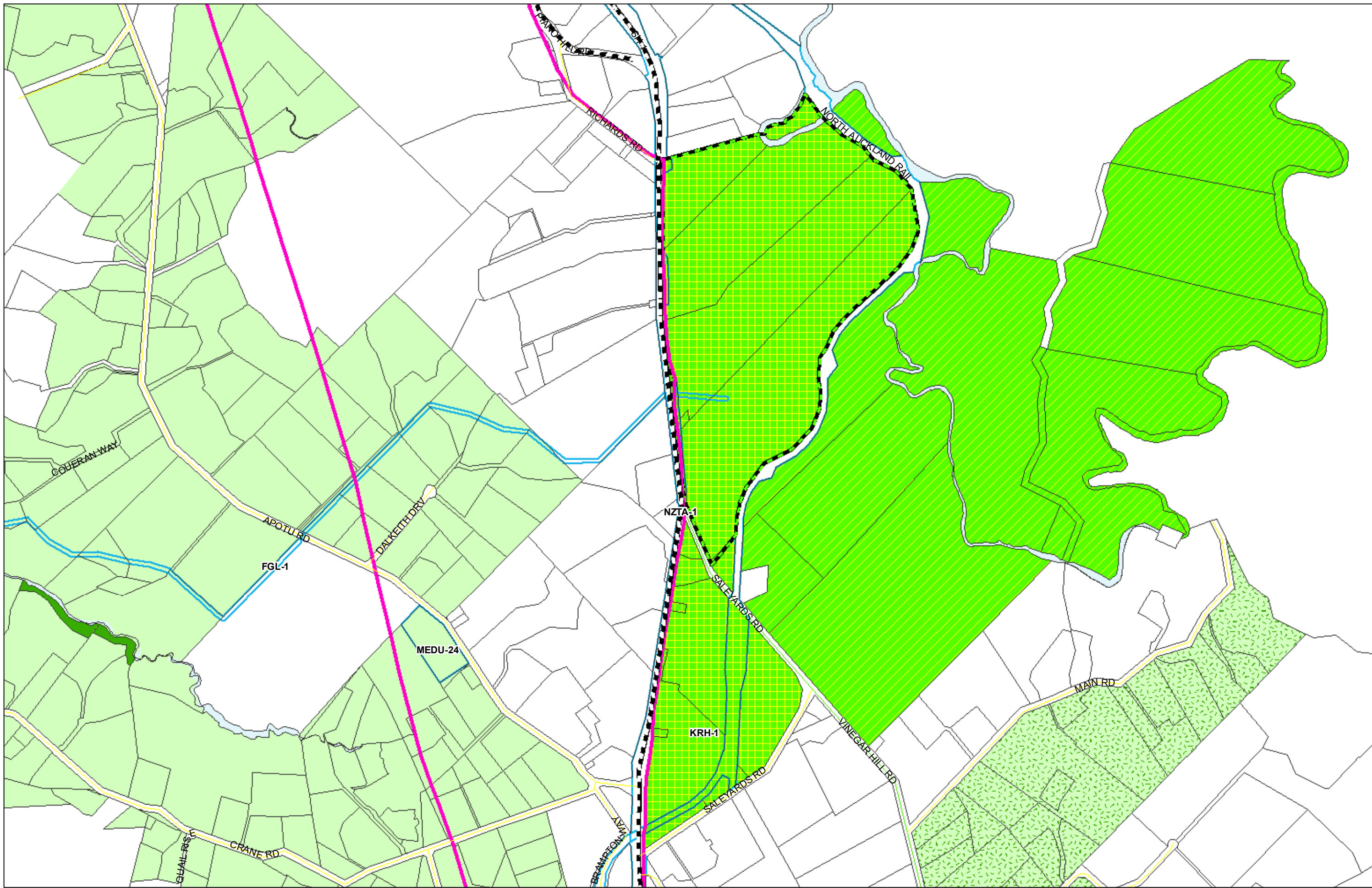
Whangarei District Council Hearing Panel Recommendations Map

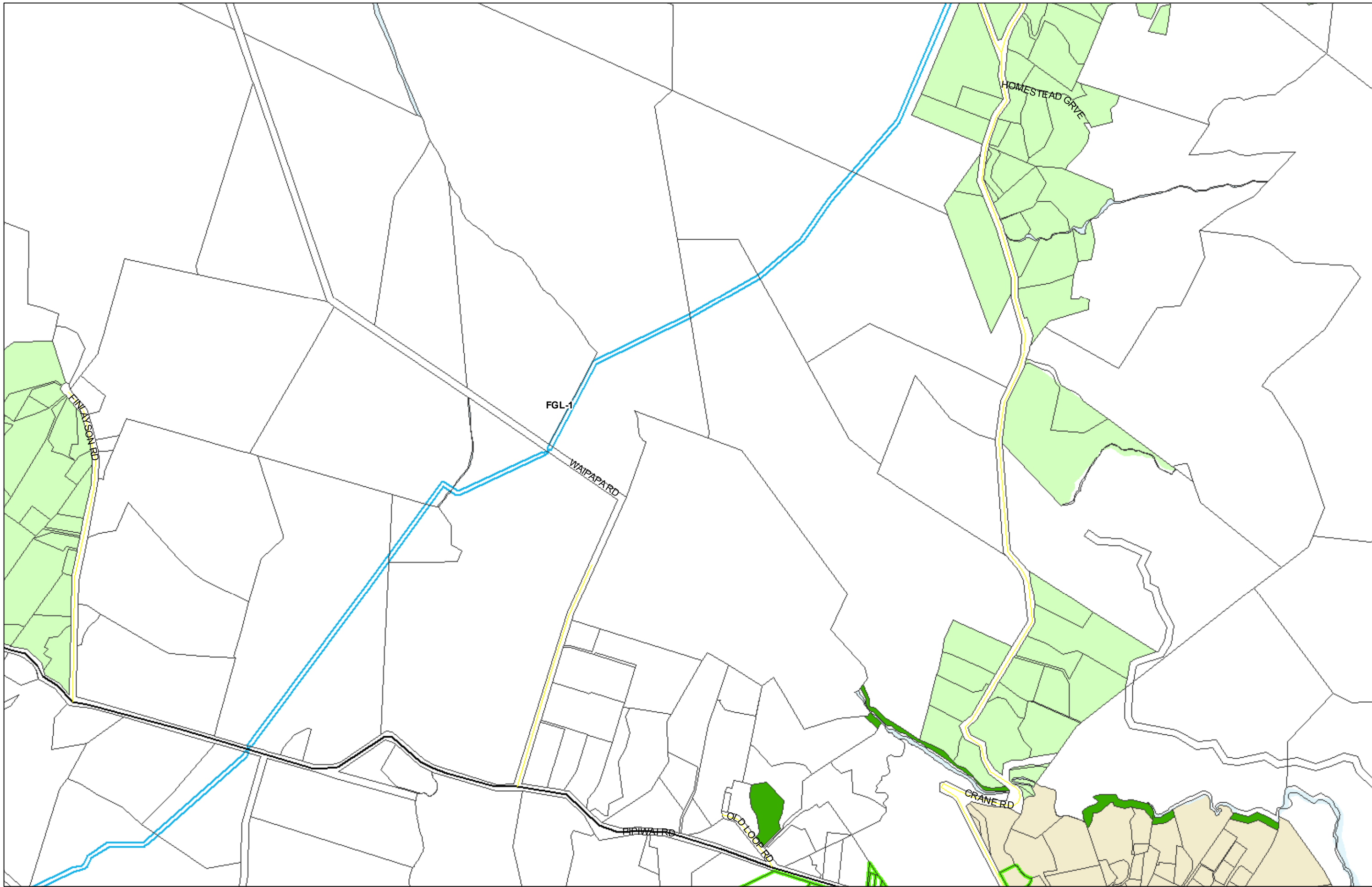
Zone Map 50Z Waipu Cove









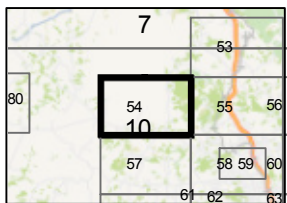
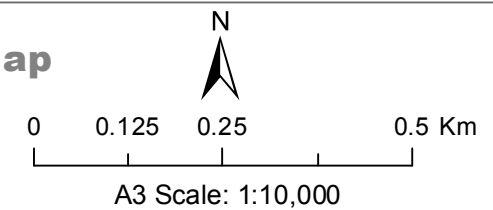


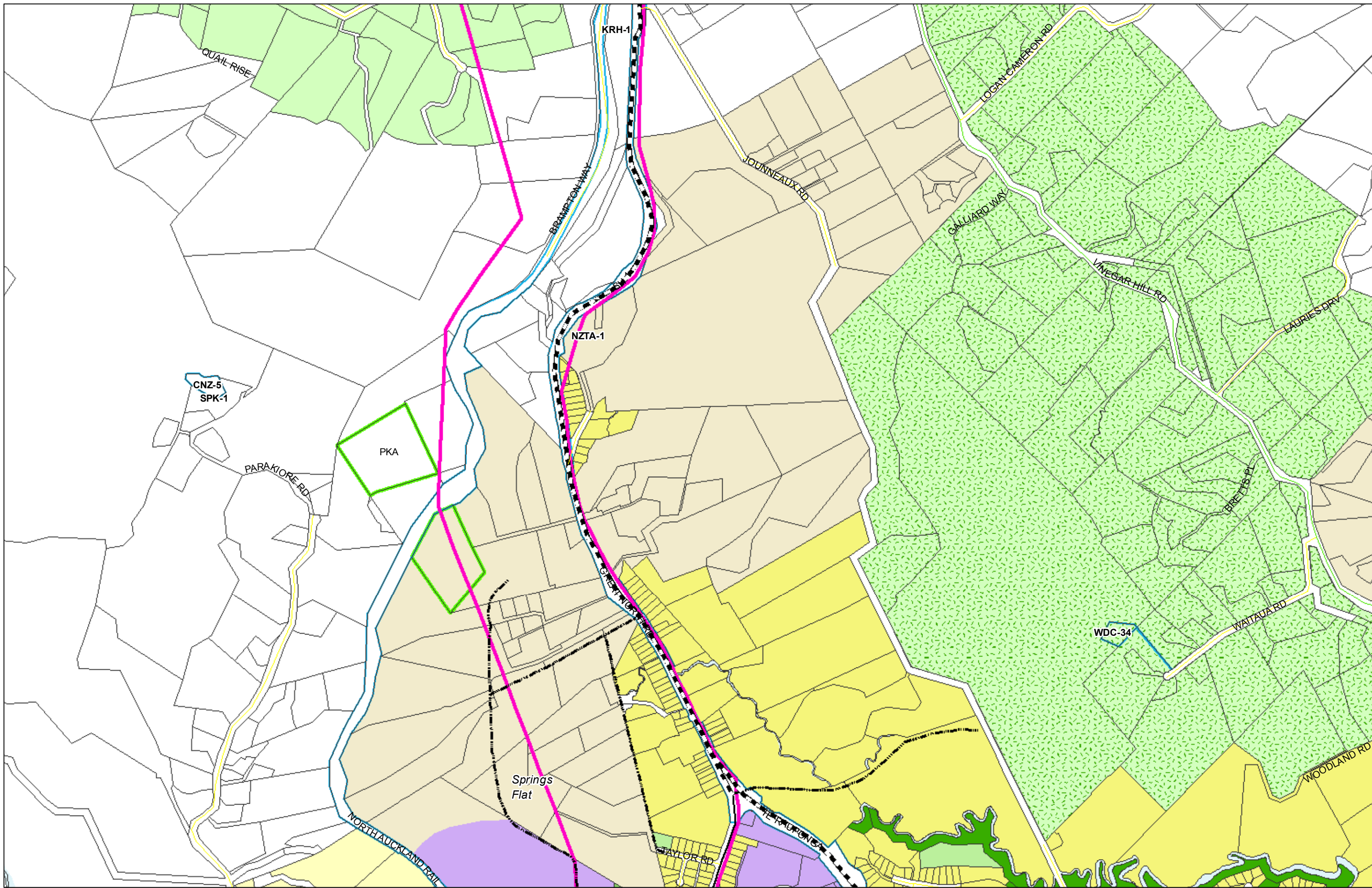
(C) Crown Copyright Reserved.

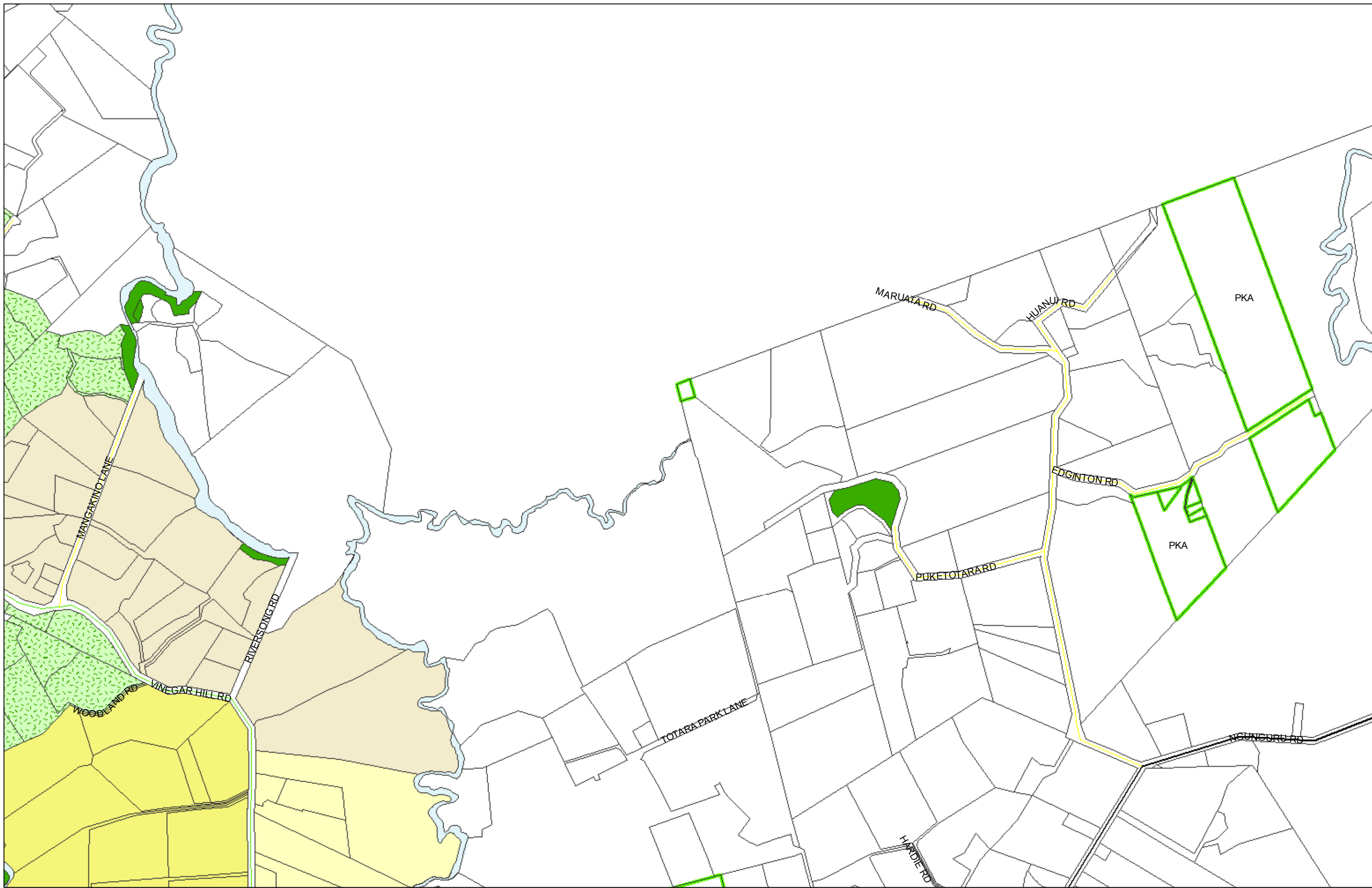
Transpower New Zealand makes no representations about the suitability of any information supplied to Whangarei District Council for any purpose. All intellectual property rights in this Database layer and the data in it belong exclusively to Transpower. While all reasonable efforts have been made to ensure that up-to-date information is provided to Whangarei District Council, Transpower New Zealand accepts no responsibility for any errors, omissions or inaccuracies in the information.

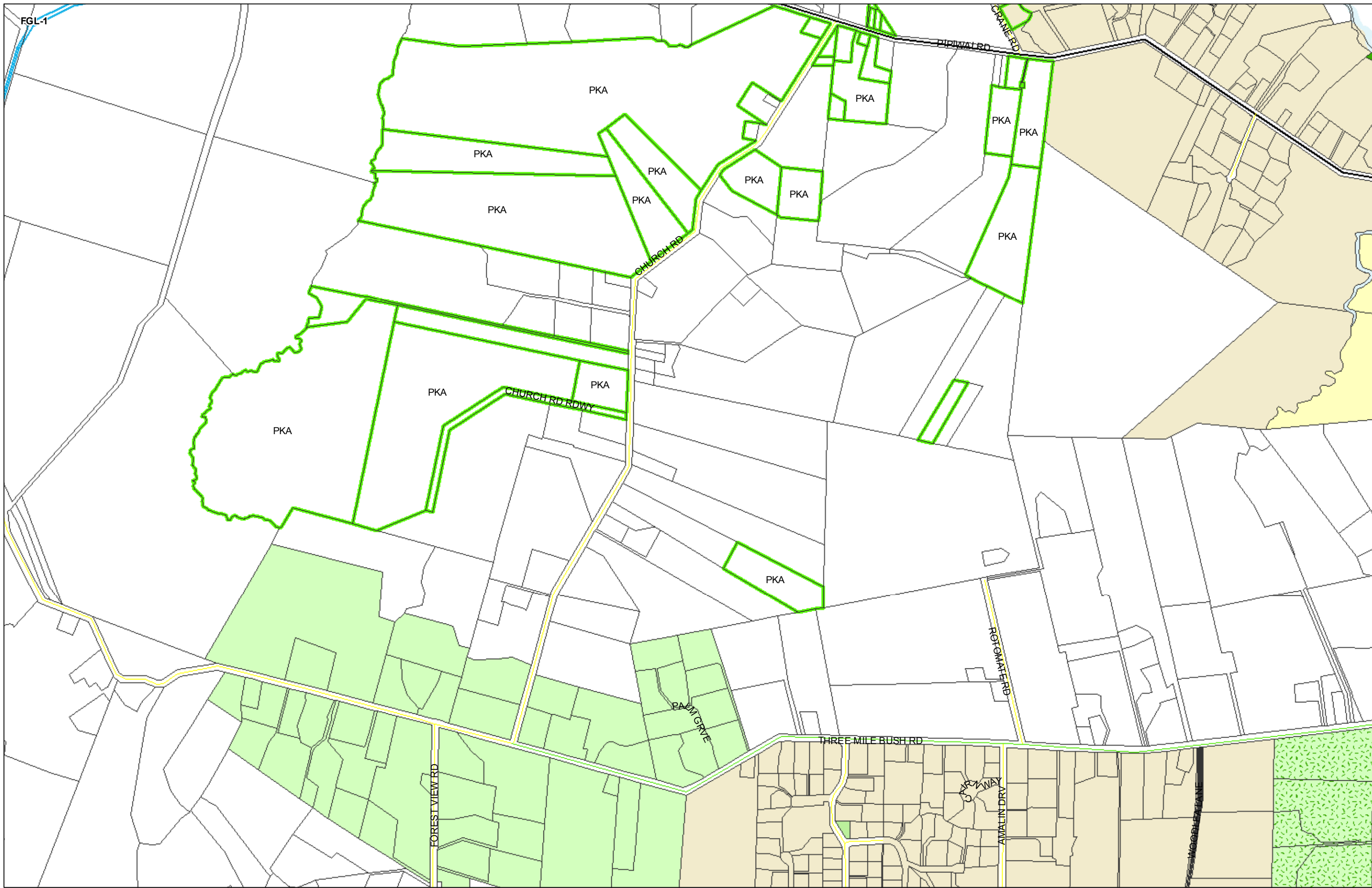
Whangarei District Council Hearing Panel Recommendations Map

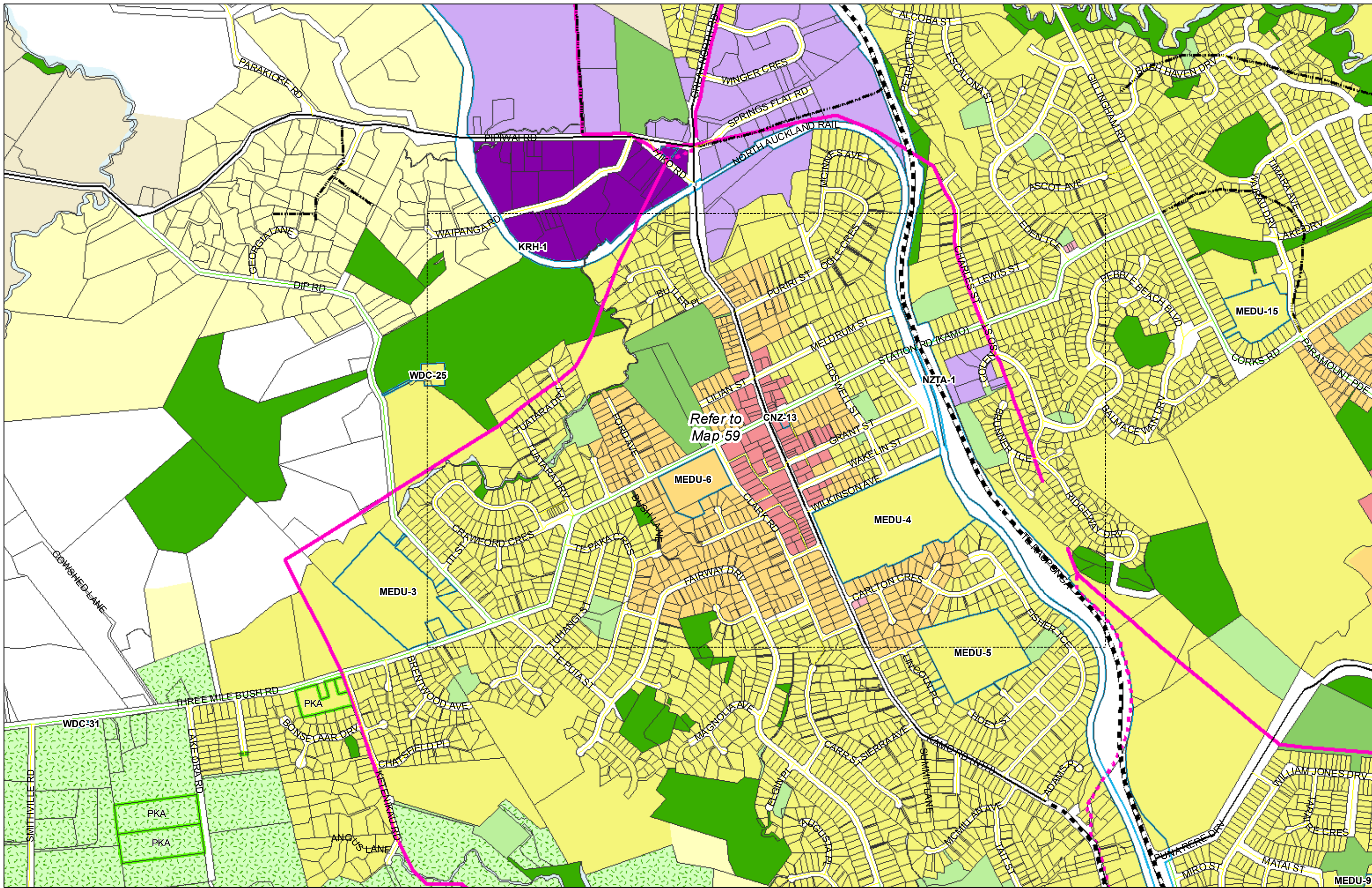
Zone Map 54Z Ngararatunua

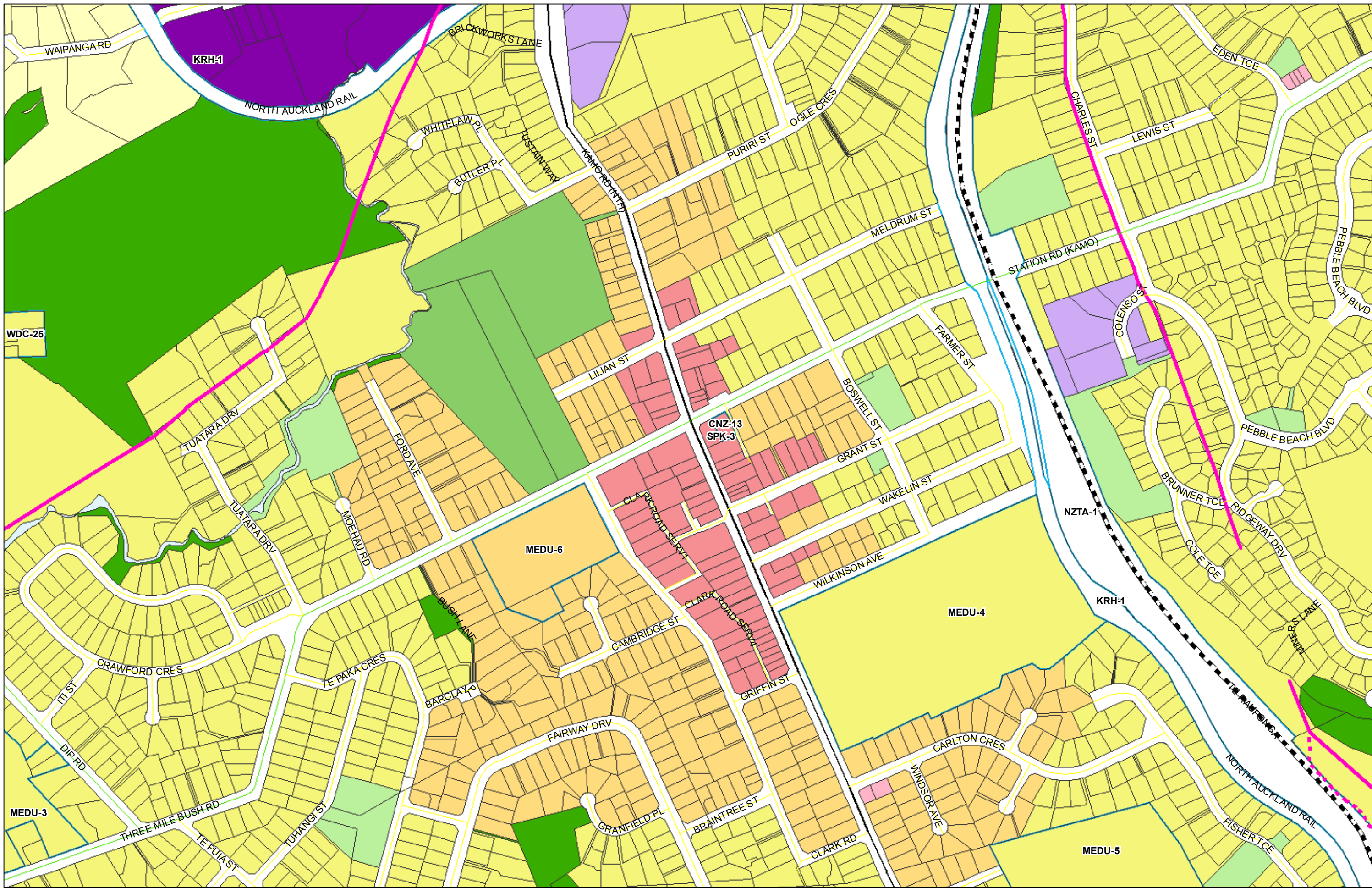


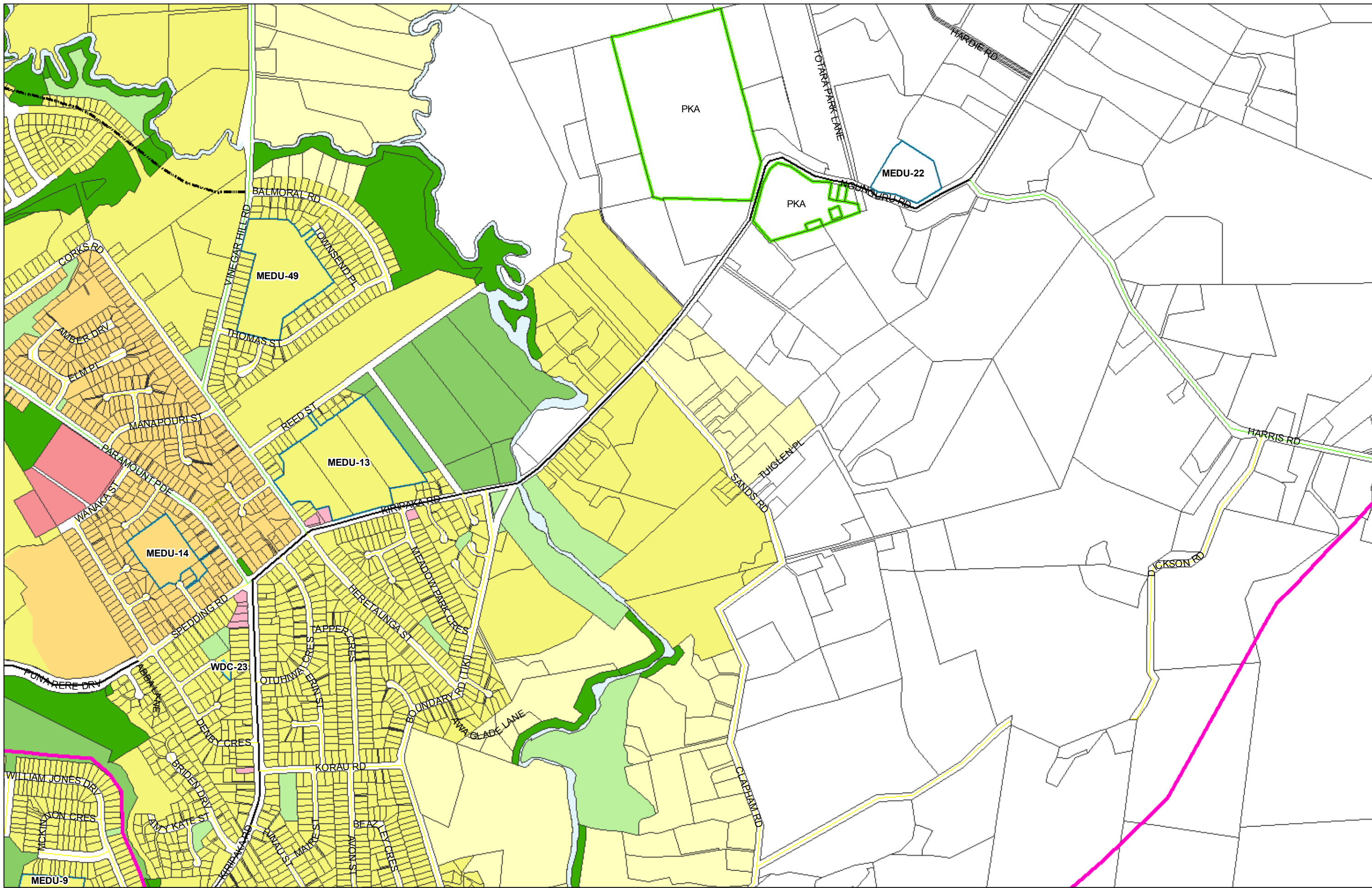


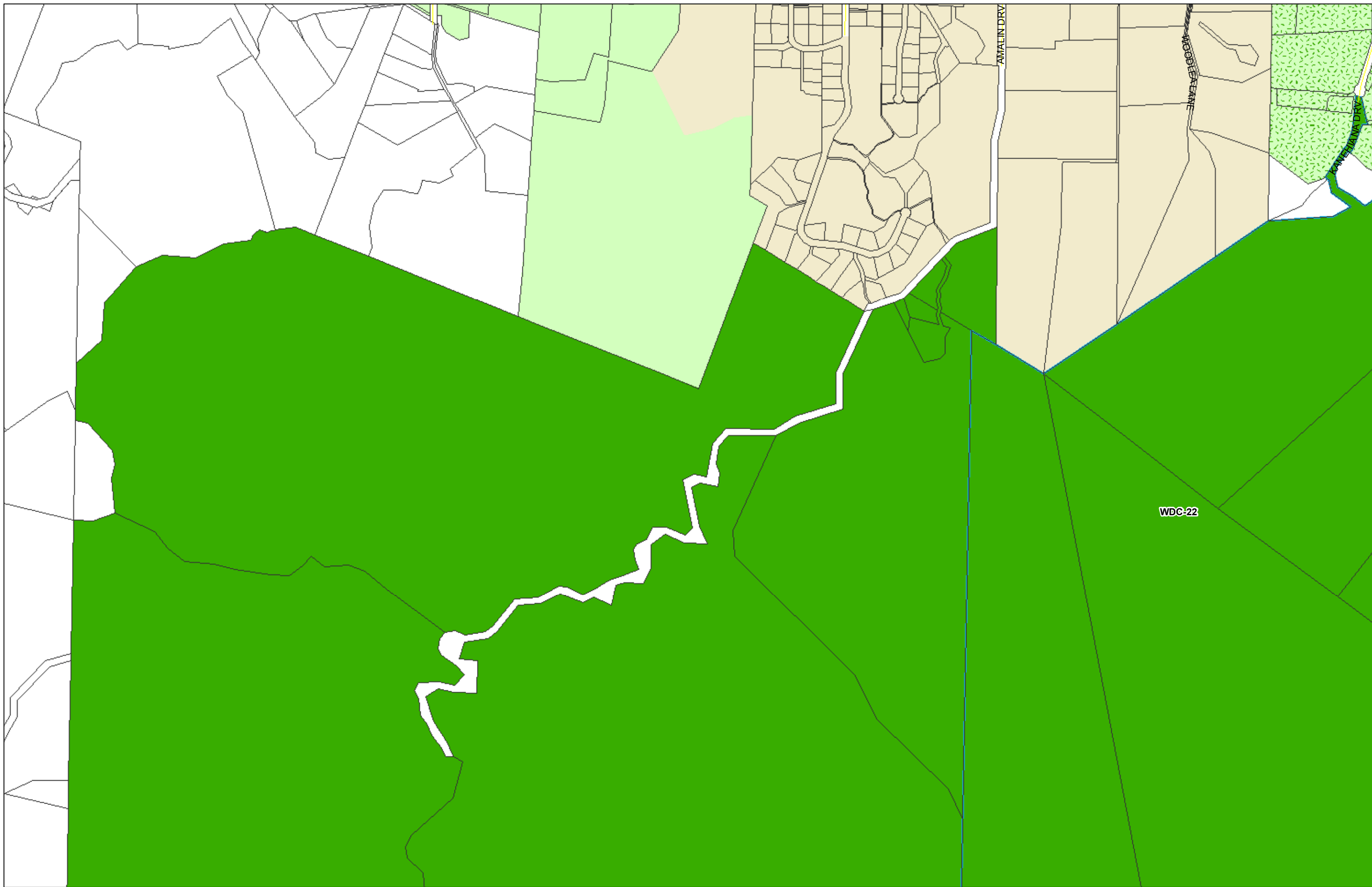










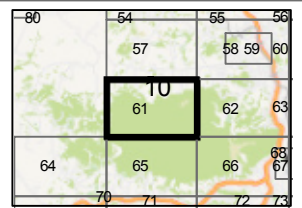
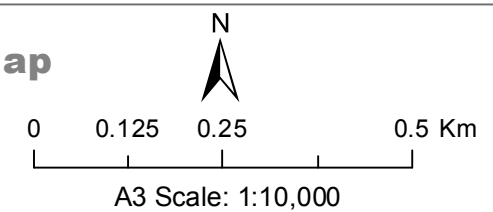


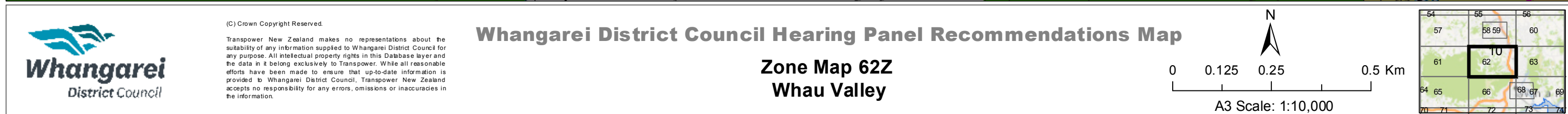
(C) Crown Copyright Reserved.

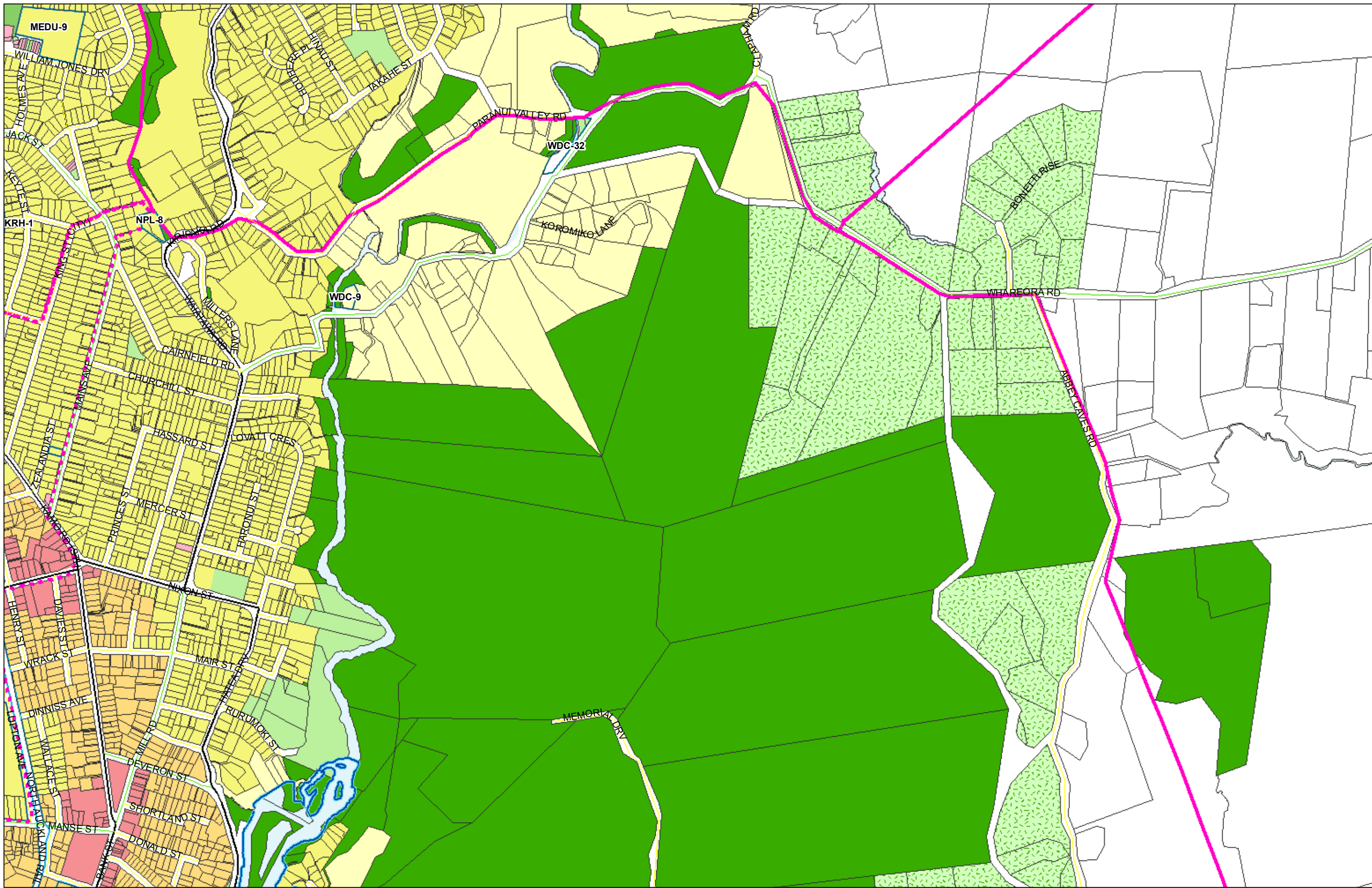
Transpower New Zealand makes no representations about the suitability of any information supplied to Whangarei District Council for any purpose. All intellectual property rights in this Database layer and the data in it belong exclusively to Transpower. While all reasonable efforts have been made to ensure that up-to-date information is provided to Whangarei District Council, Transpower New Zealand accepts no responsibility for any errors, omissions or inaccuracies in the information.

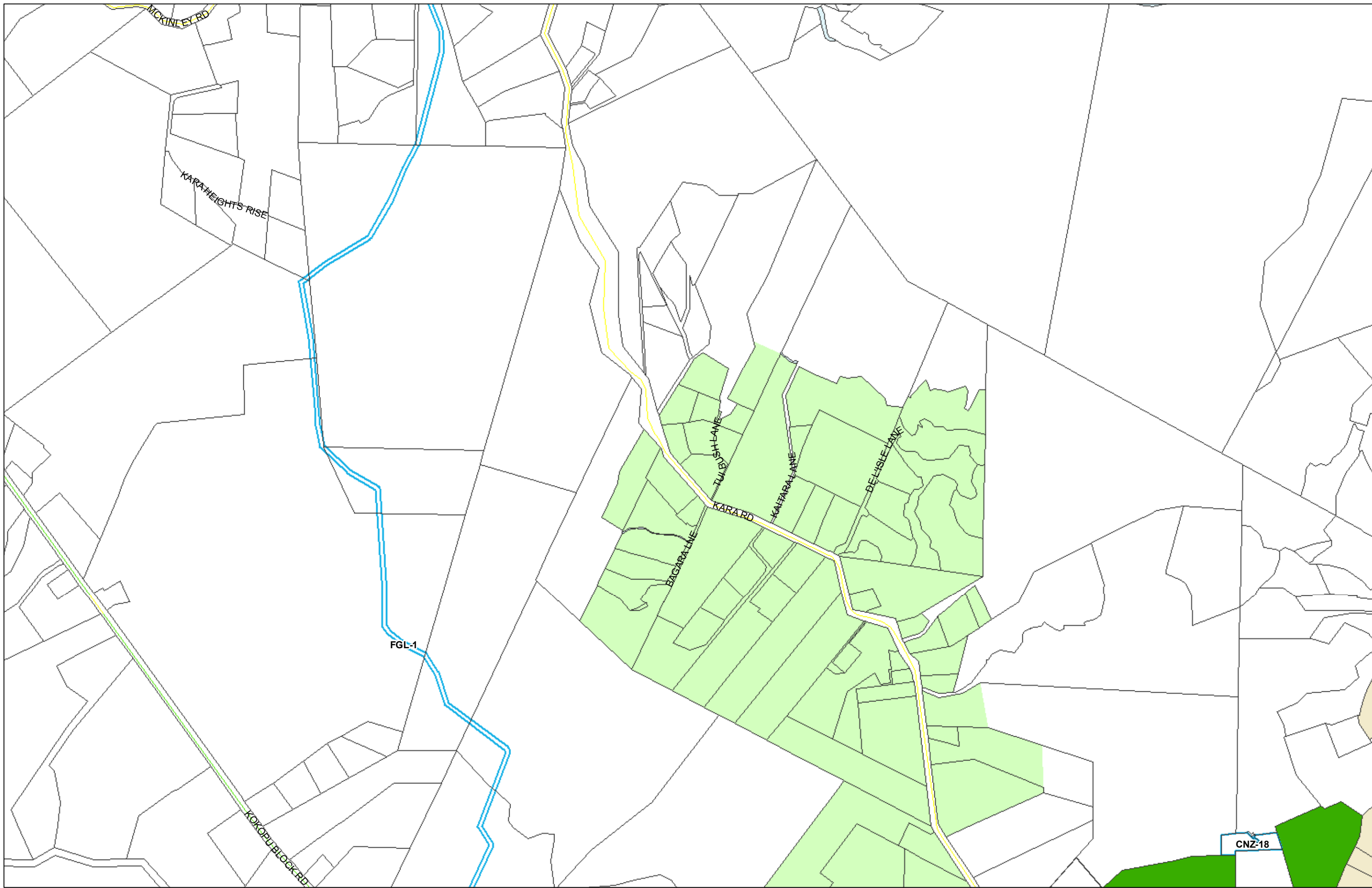
Whangarei District Council Hearing Panel Recommendations Map

Zone Map 61Z Three Mile Bush







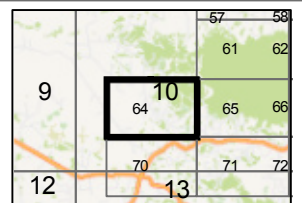
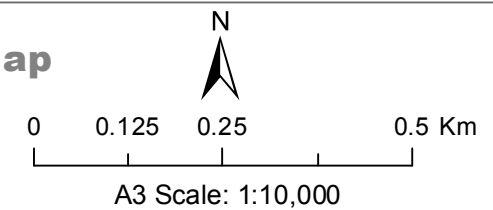


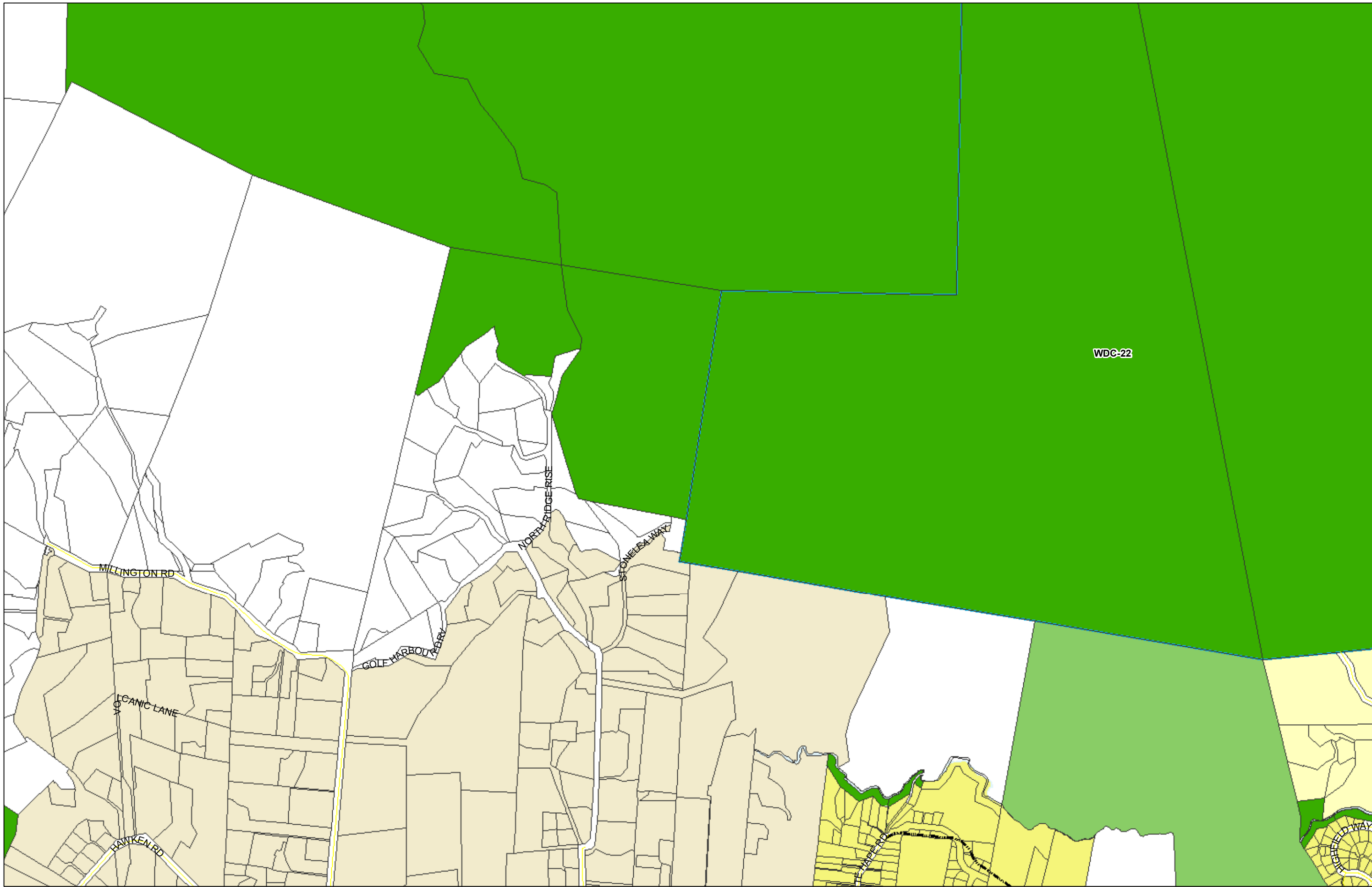
(C) Crown Copyright Reserved.

Transpower New Zealand makes no representations about the suitability of any information supplied to Whangarei District Council for any purpose. All intellectual property rights in this Database layer and the data in it belong exclusively to Transpower. While all reasonable efforts have been made to ensure that up-to-date information is provided to Whangarei District Council, Transpower New Zealand accepts no responsibility for any errors, omissions or inaccuracies in the information.

Whangarei District Council Hearing Panel Recommendations Map

Zone Map 64Z Maungatapere



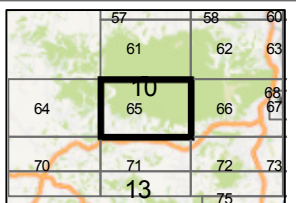
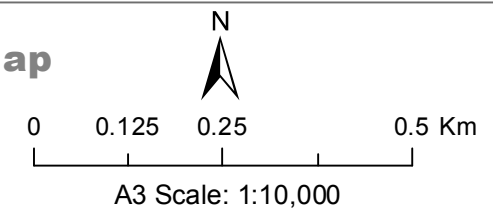


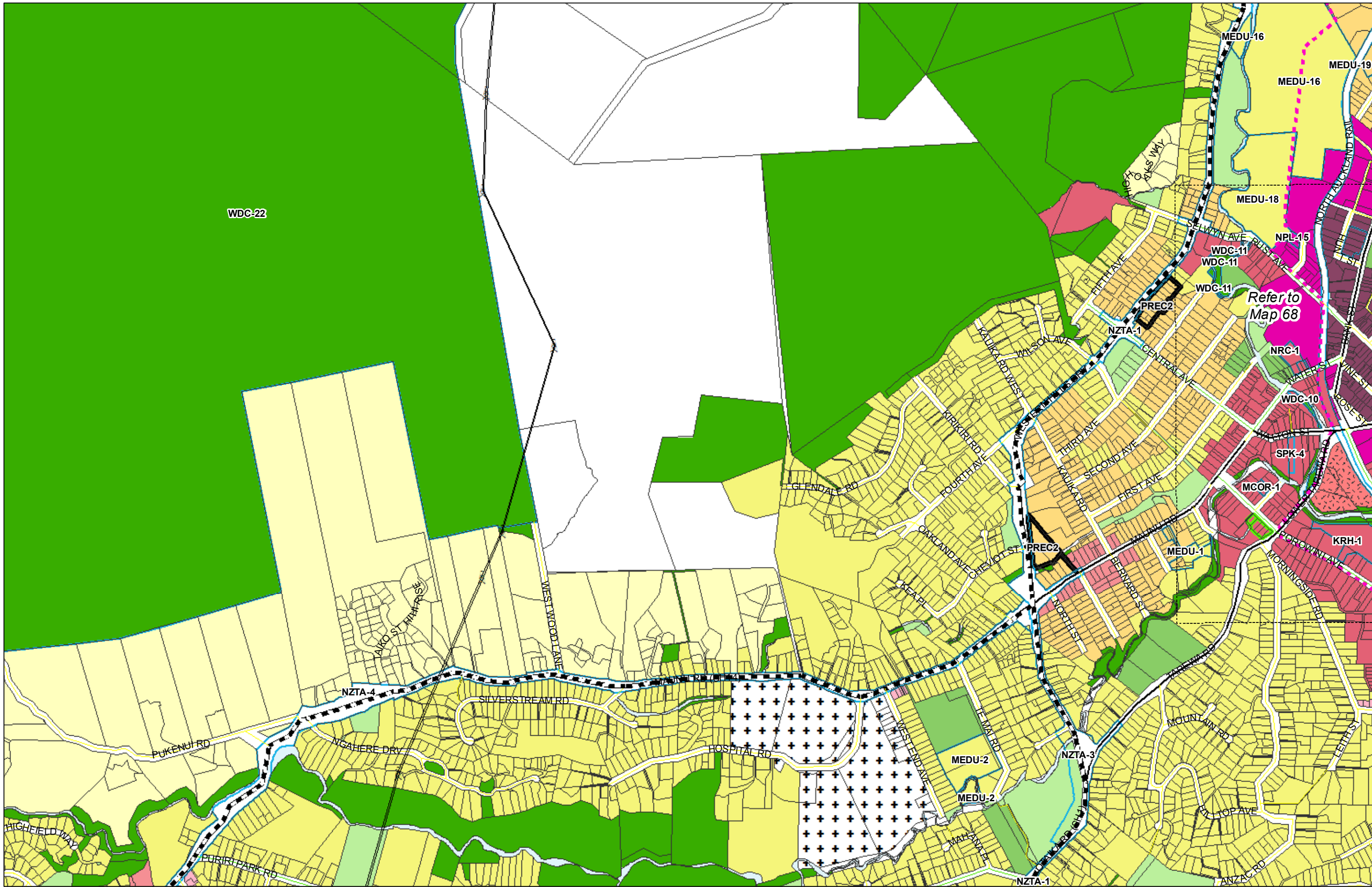
(C) Crown Copyright Reserved.

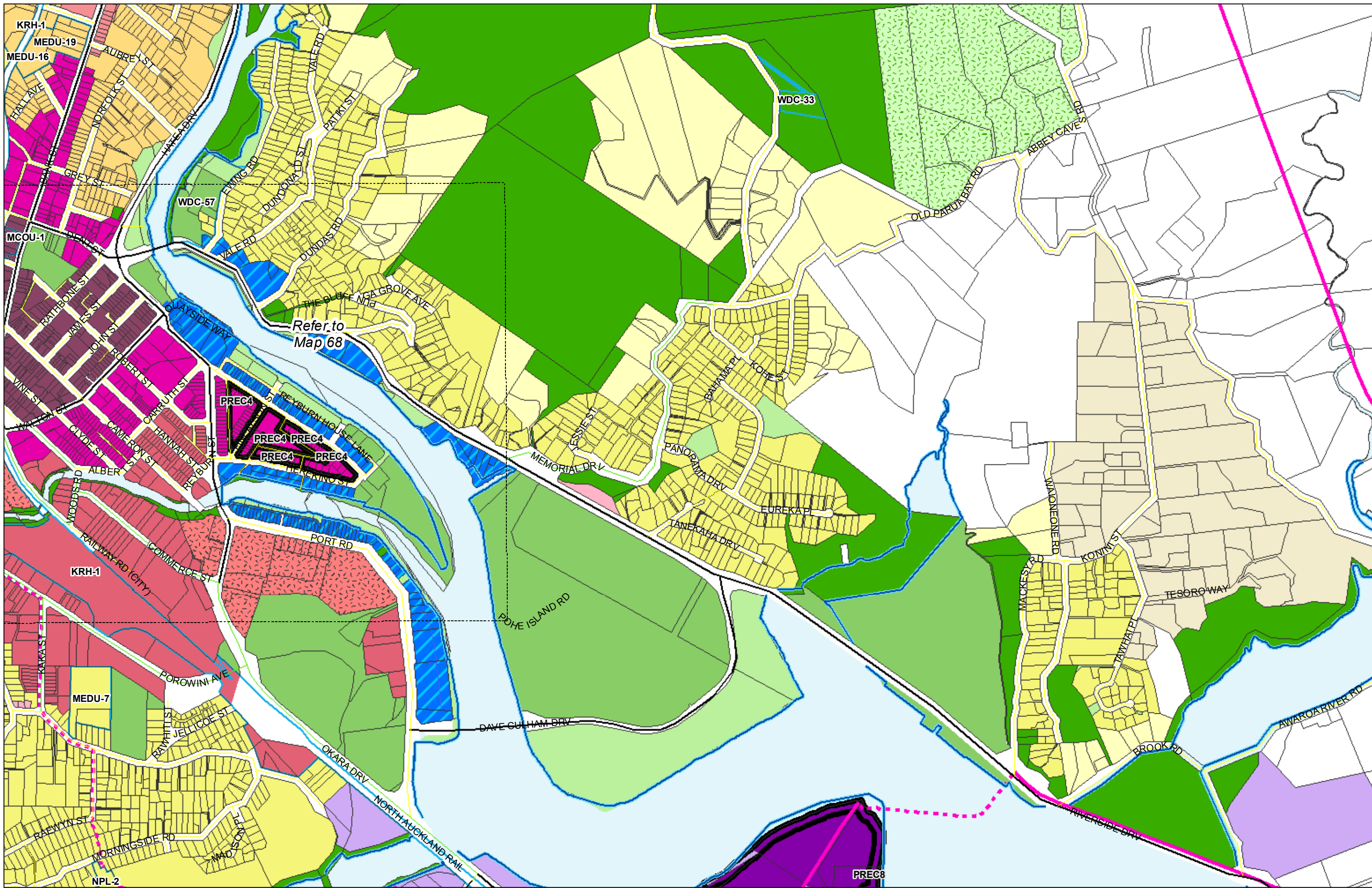
Transpower New Zealand makes no representations about the suitability of any information supplied to Whangarei District Council for any purpose. All intellectual property rights in this Database layer and the data in it belong exclusively to Transpower. While all reasonable efforts have been made to ensure that up-to-date information is provided to Whangarei District Council, Transpower New Zealand accepts no responsibility for any errors, omissions or inaccuracies in the information.

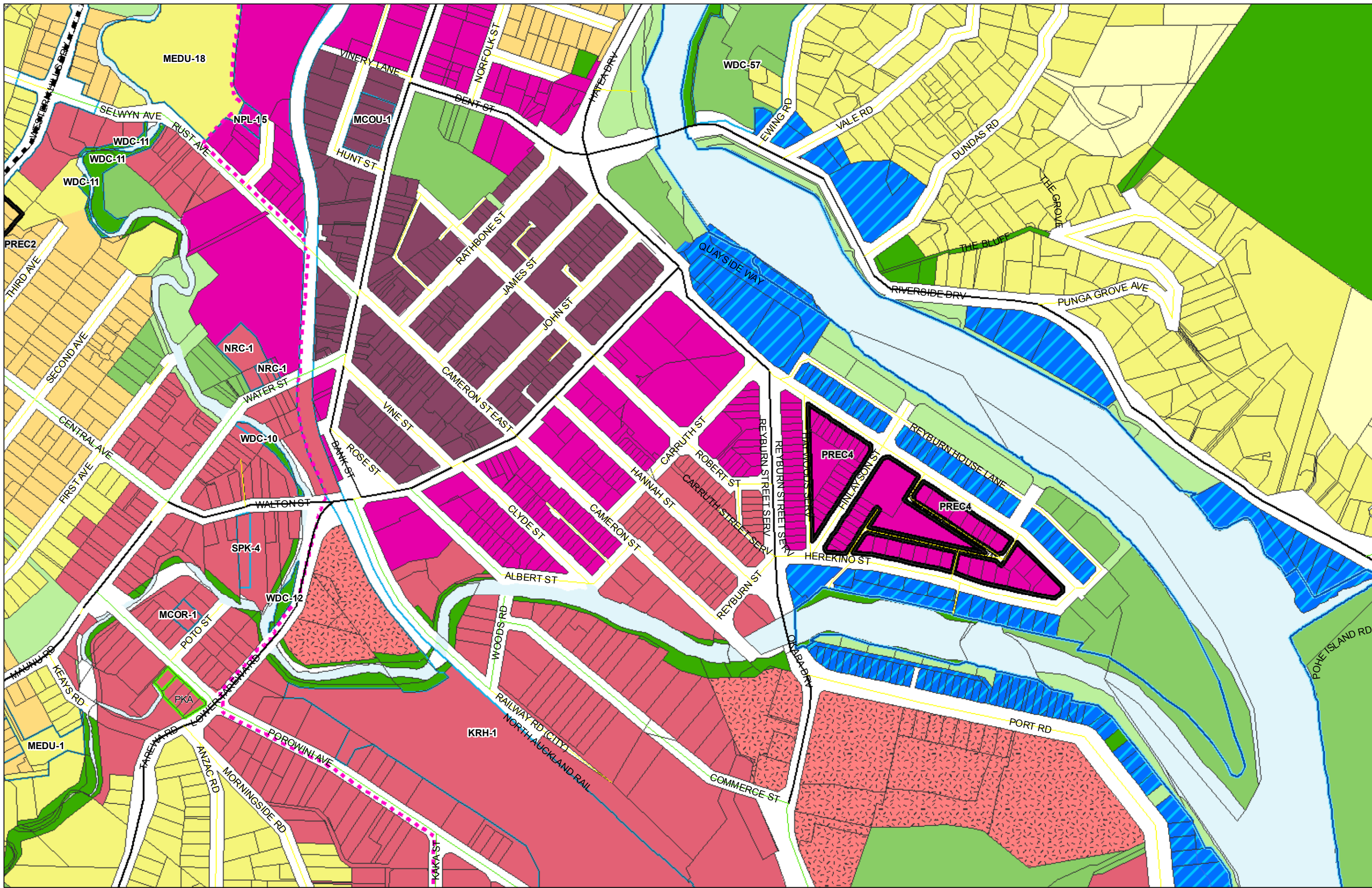
Whangarei District Council Hearing Panel Recommendations Map

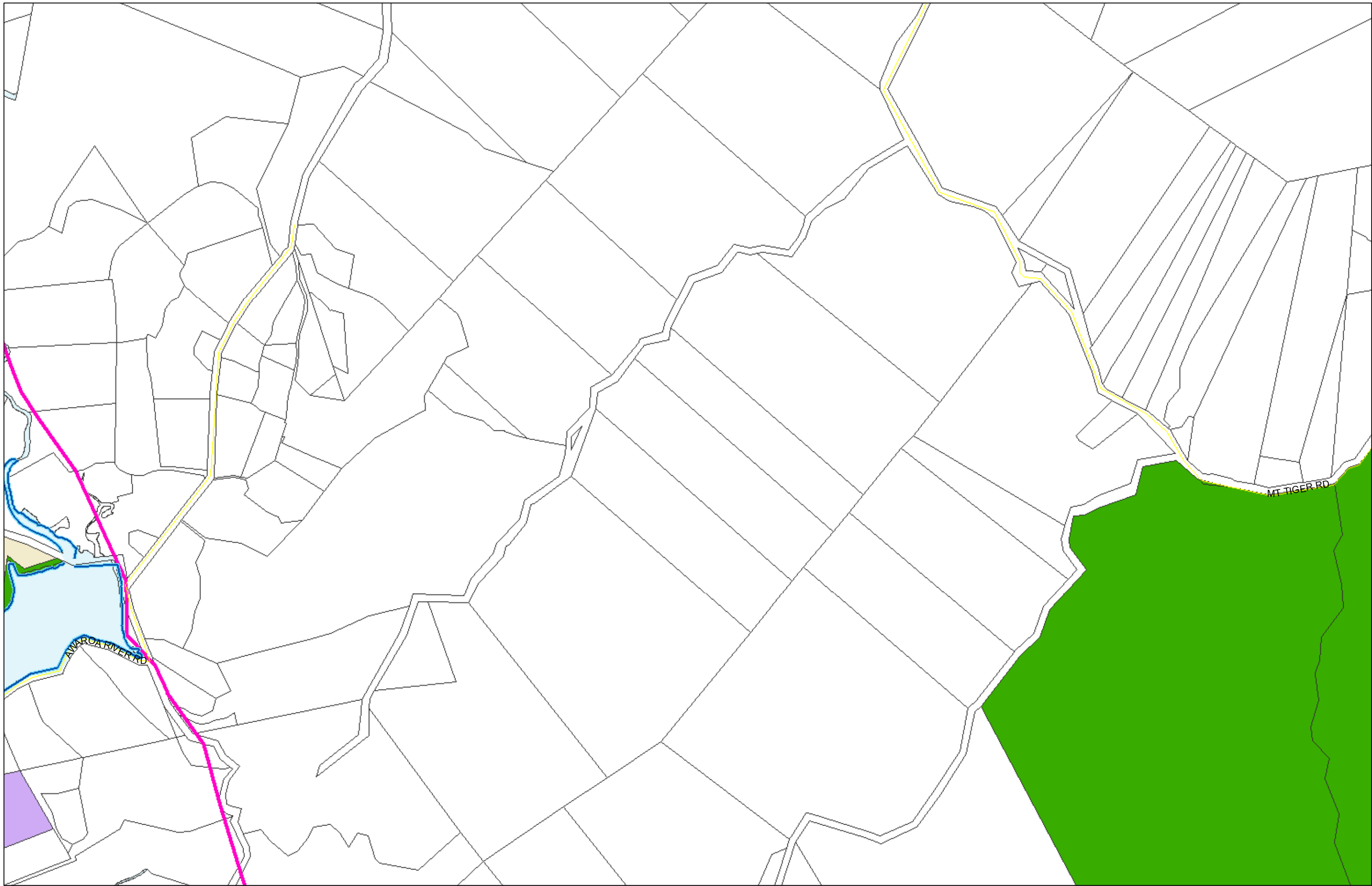
Zone Map 65Z Maunu









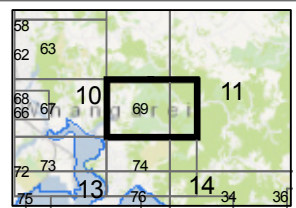
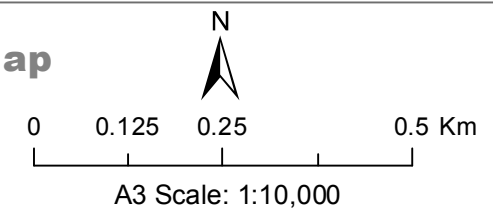


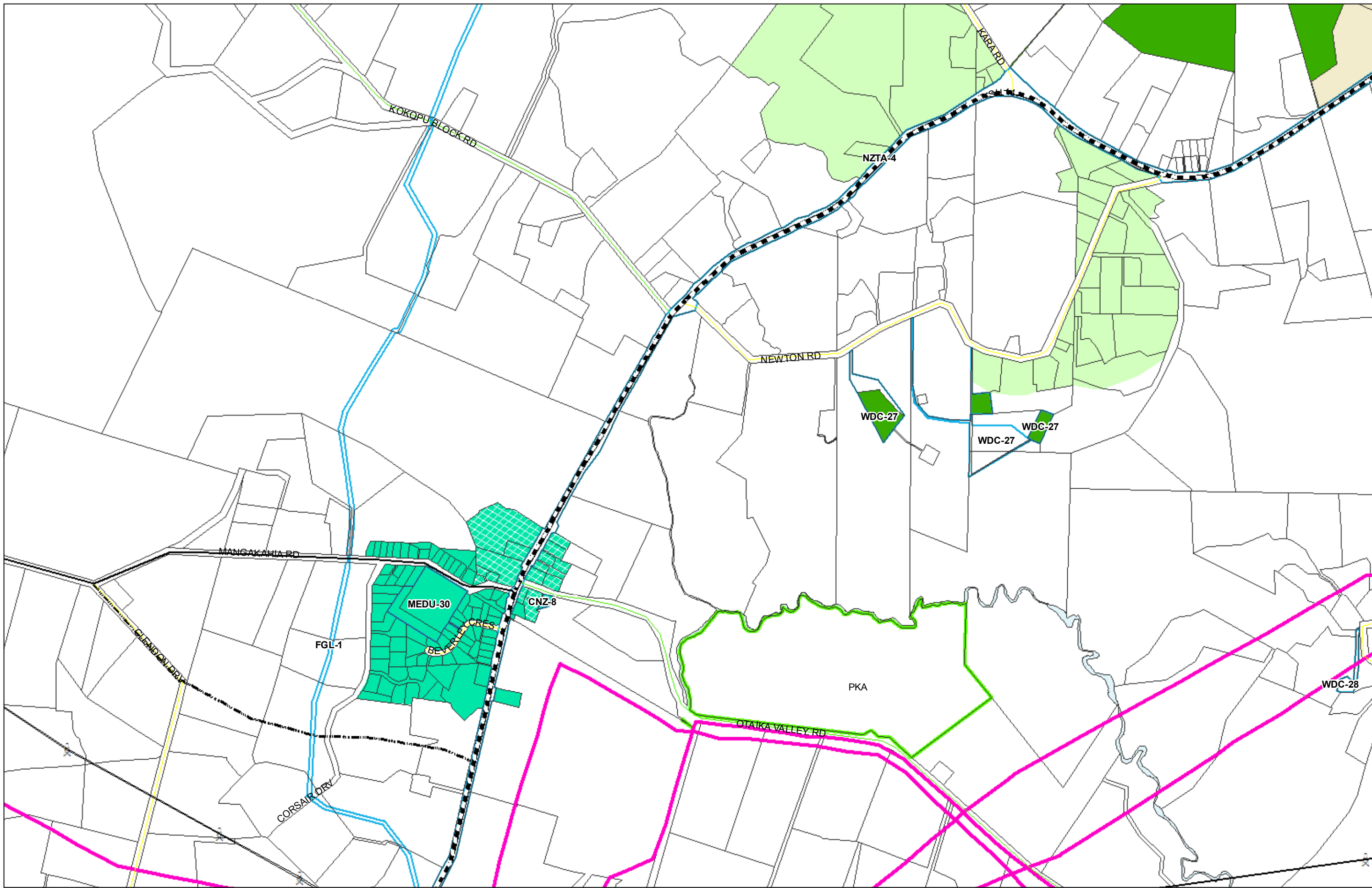
(C) Crown Copyright Reserved.

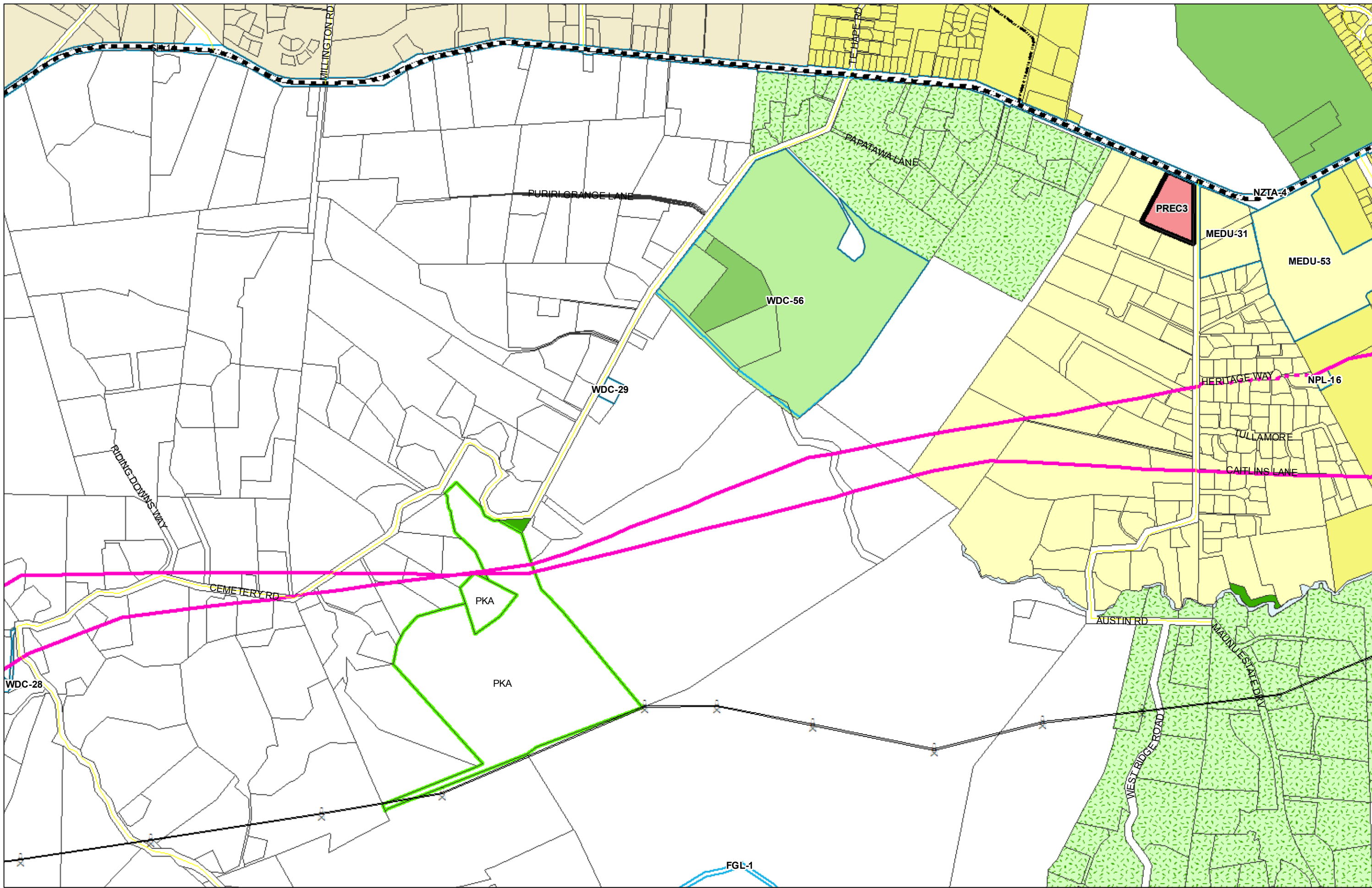
Transpower New Zealand makes no representations about the suitability of any information supplied to Whangarei District Council for any purpose. All intellectual property rights in this Database layer and the data in it belong exclusively to Transpower. While all reasonable efforts have been made to ensure that up-to-date information is provided to Whangarei District Council, Transpower New Zealand accepts no responsibility for any errors, omissions or inaccuracies in the information.

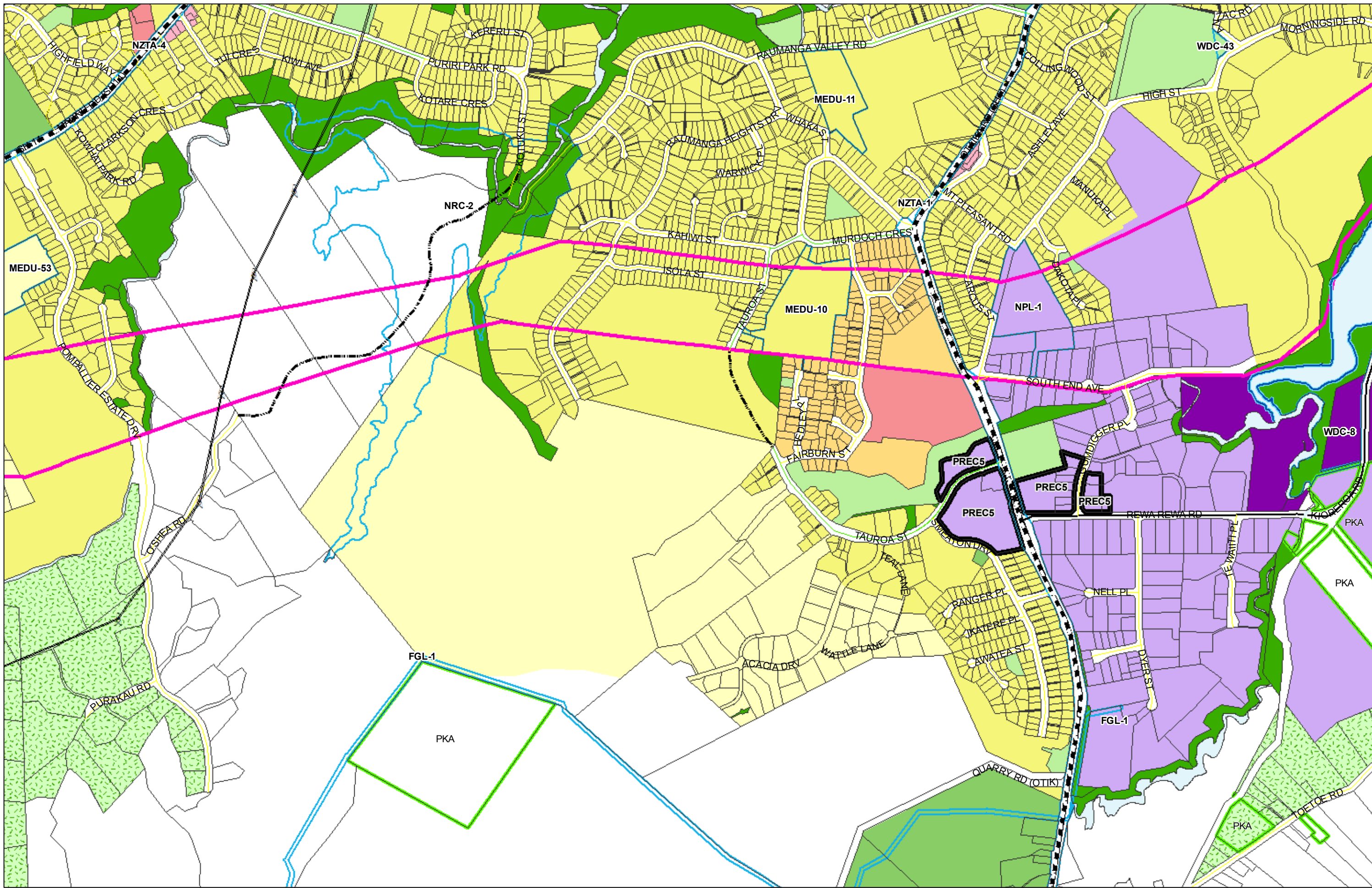
Whangarei District Council Hearing Panel Recommendations Map

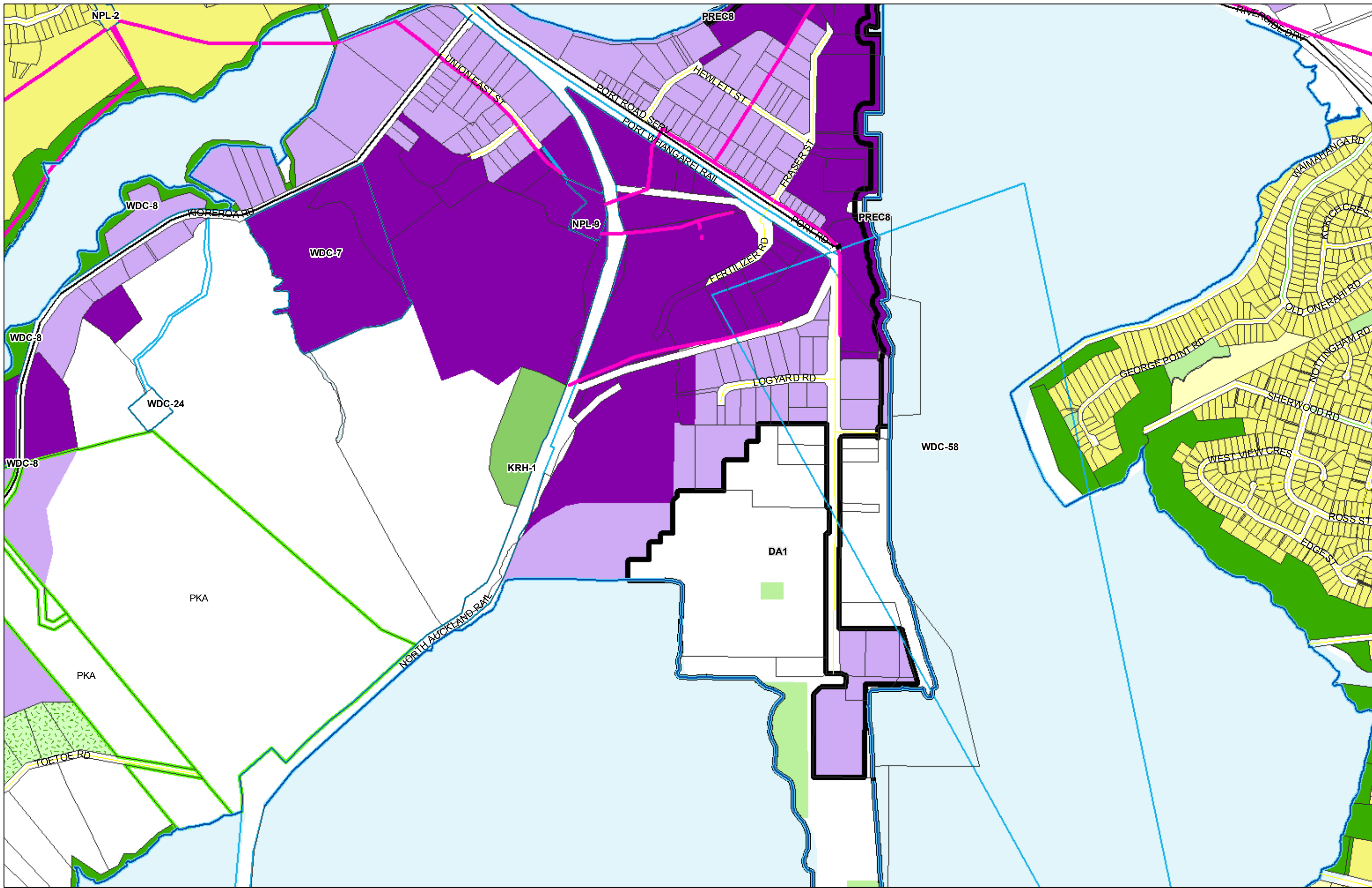
Zone Map 69Z Awaroa Creek

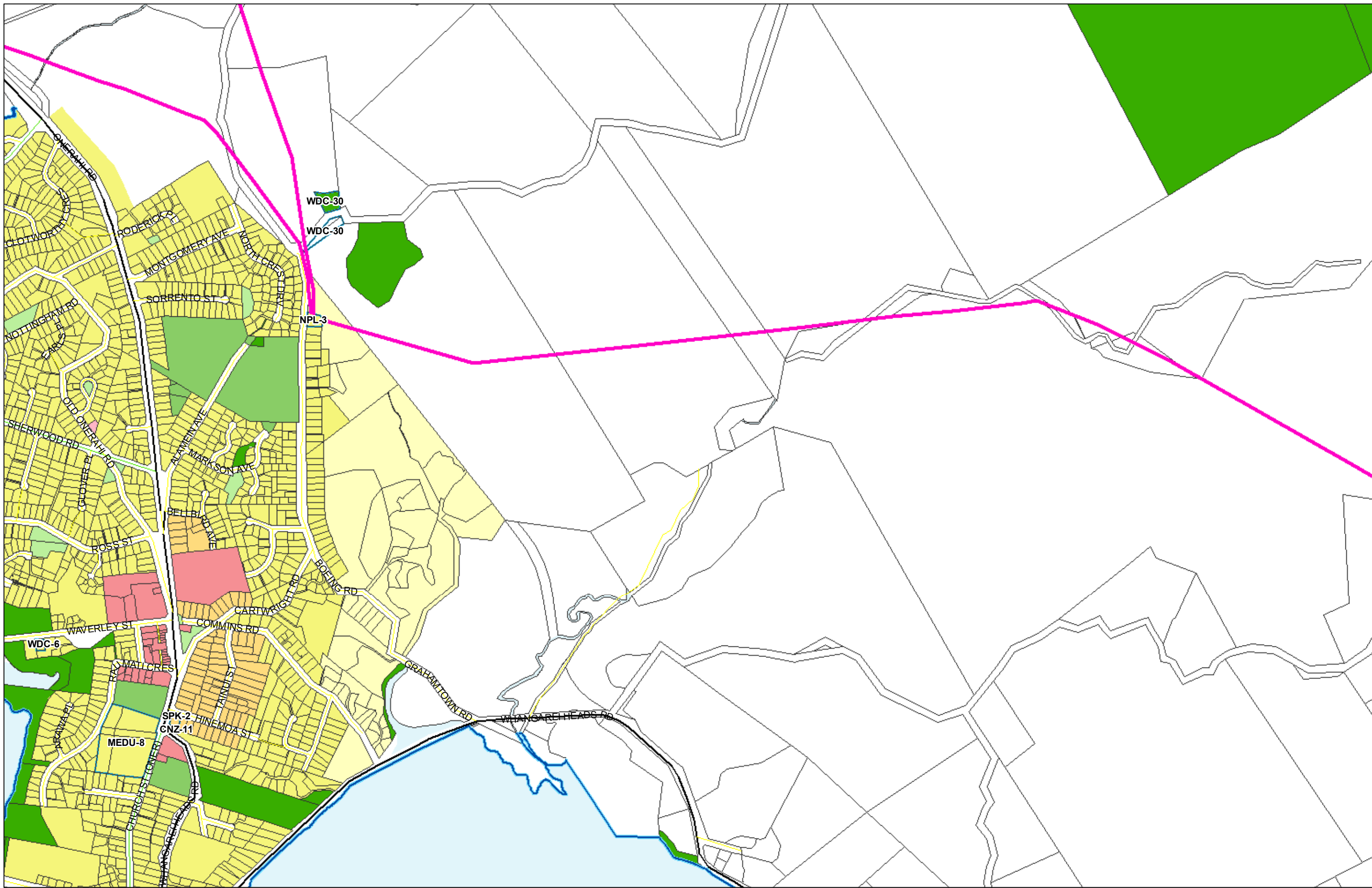


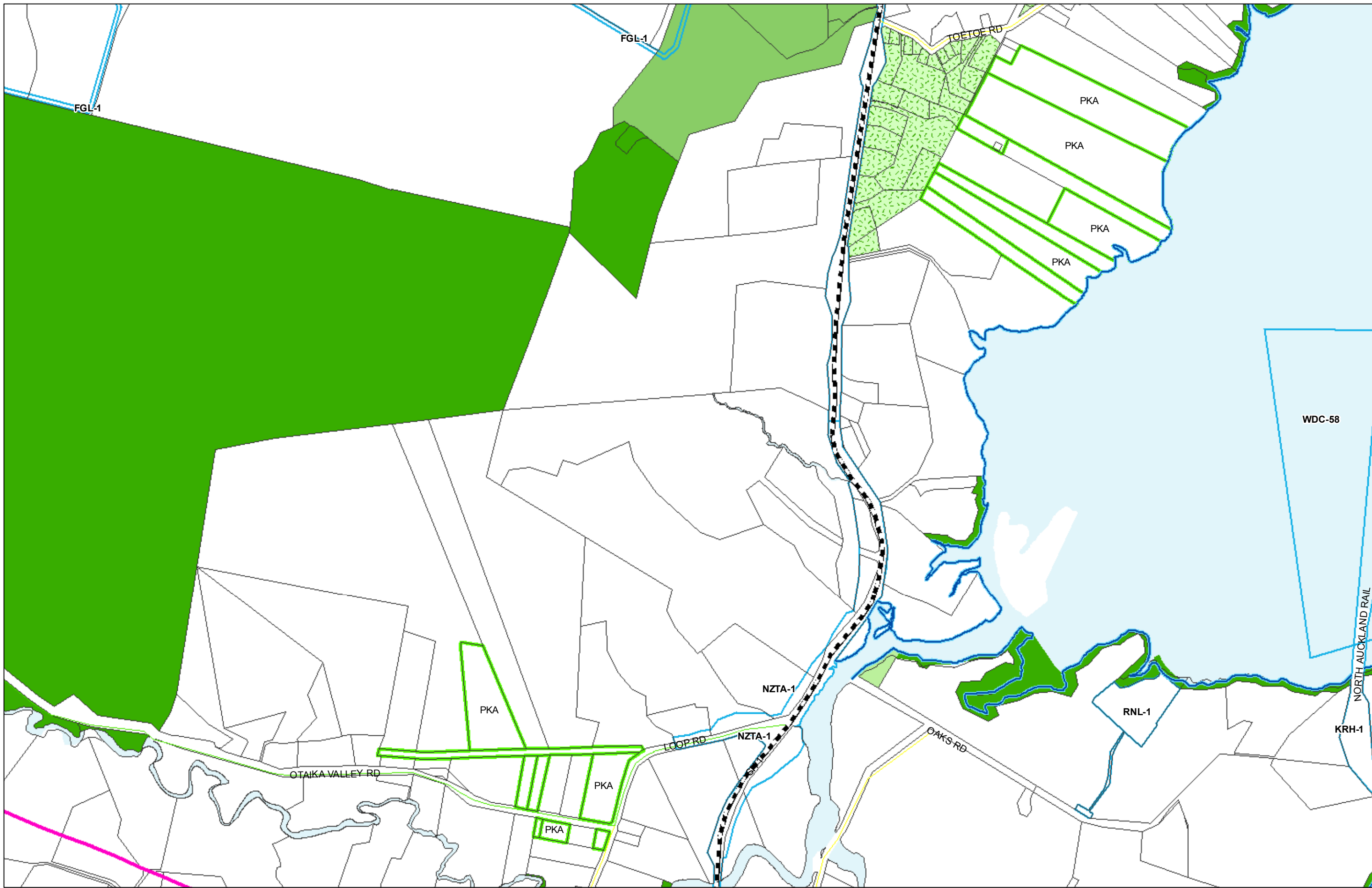












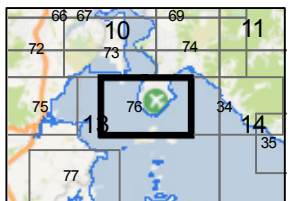
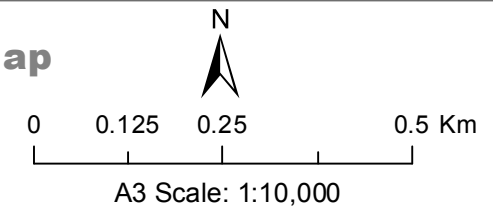


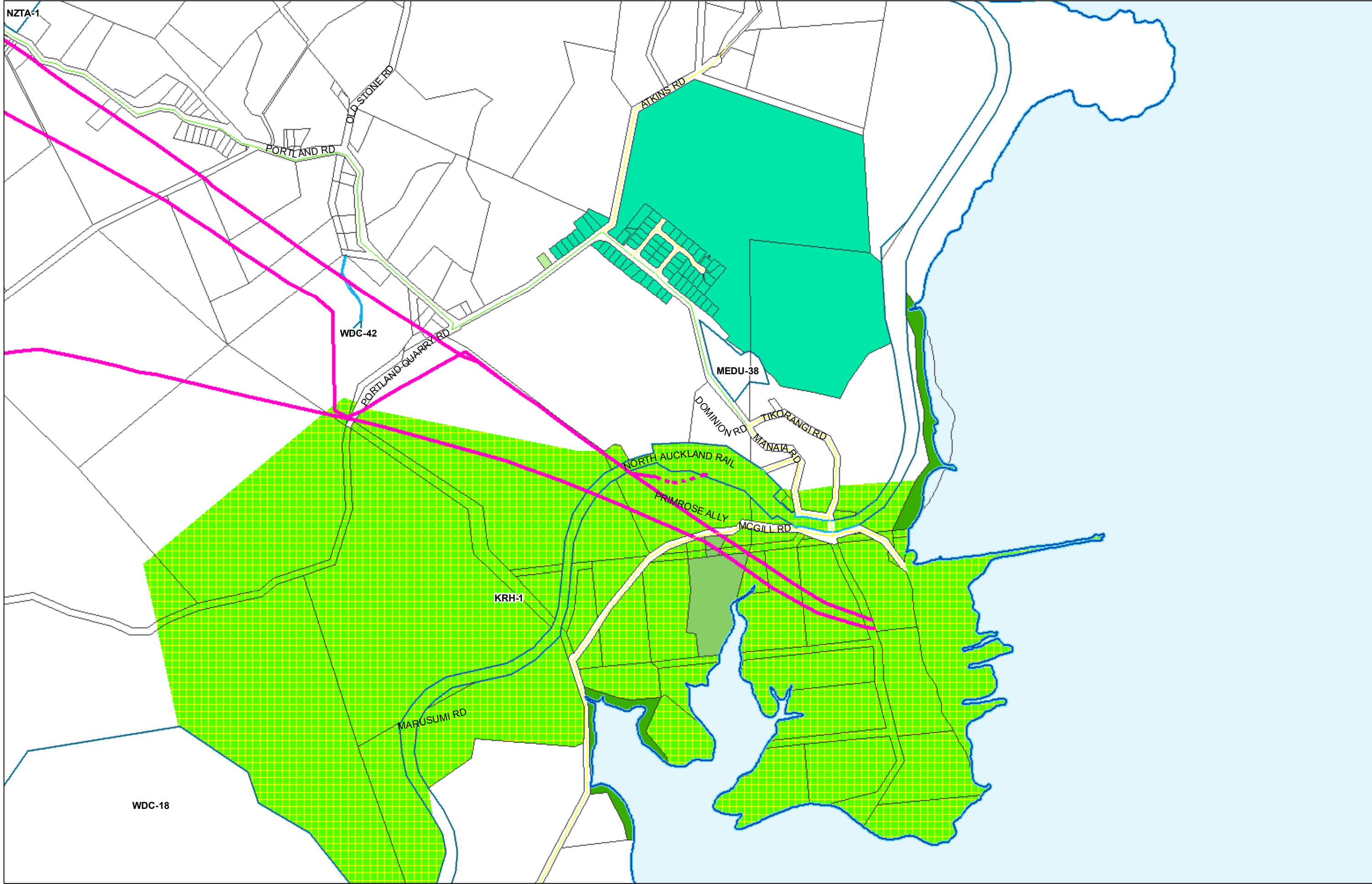
(C) Crown Copyright Reserved.

Transpower New Zealand makes no representations about the suitability of any information supplied to Whangarei District Council for any purpose. All intellectual property rights in this Database layer and the data in it belong exclusively to Transpower. While all reasonable efforts have been made to ensure that up-to-date information is provided to Whangarei District Council, Transpower New Zealand accepts no responsibility for any errors, omissions or inaccuracies in the information.

Whangarei District Council Hearing Panel Recommendations Map

Zone Map 76Z Onerahi



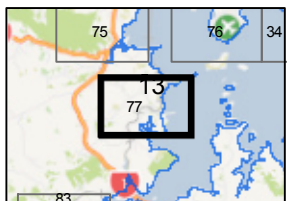
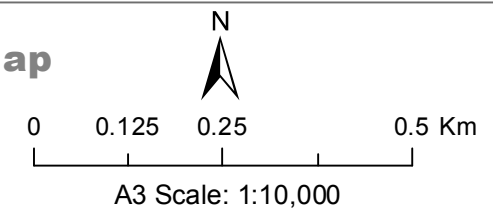


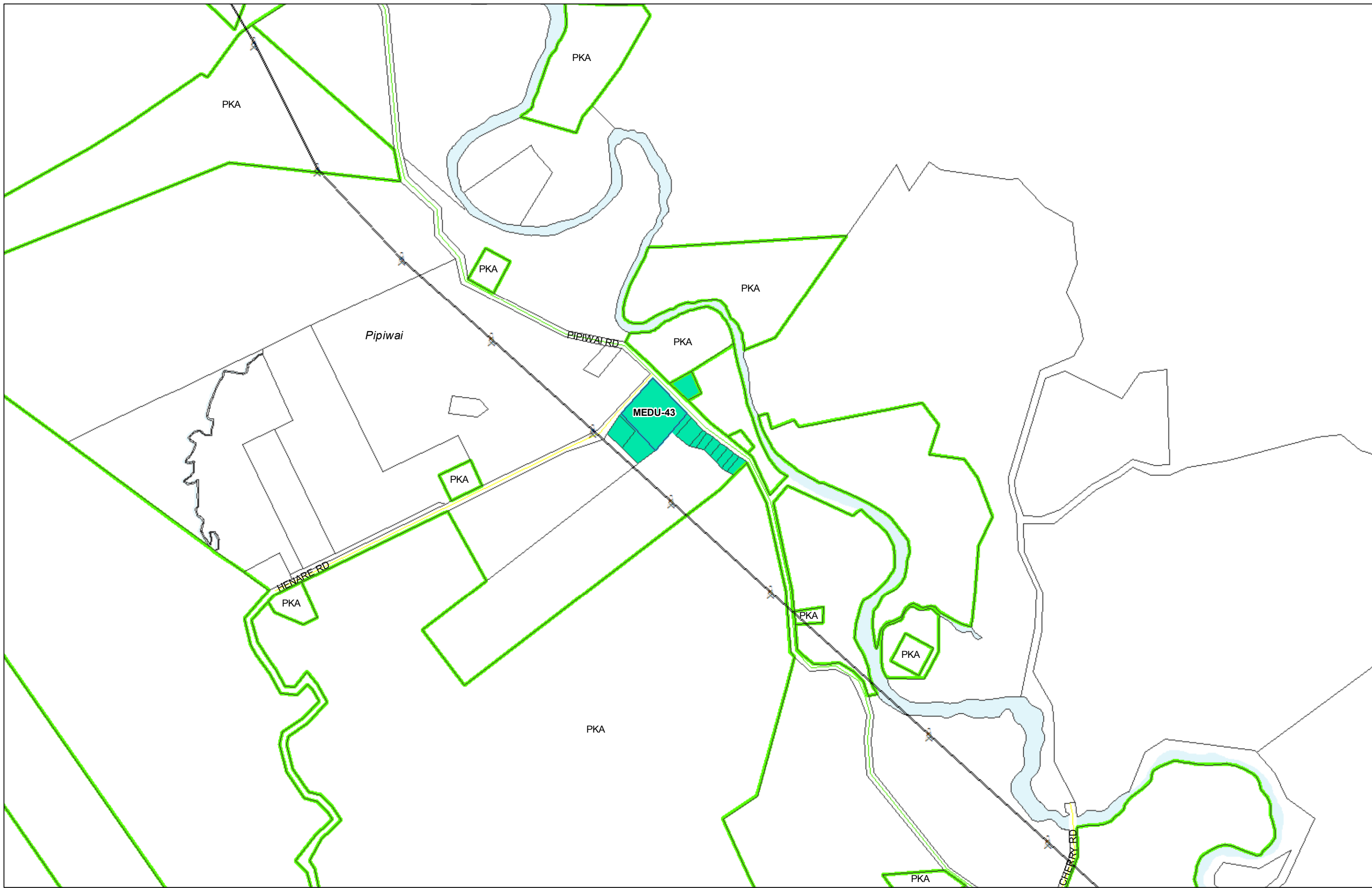
(C) Crown Copyright Reserved.

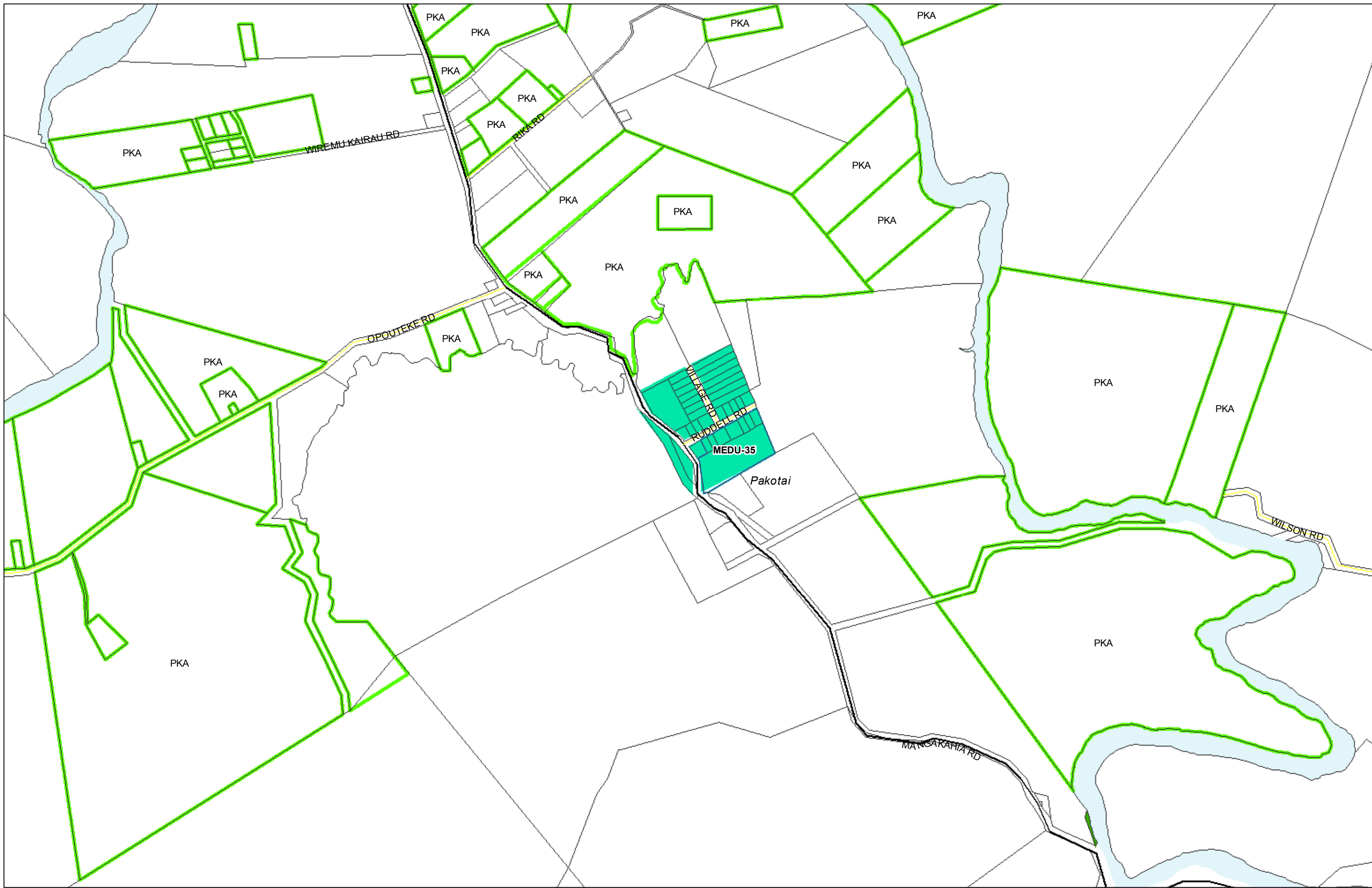
Transpower New Zealand makes no representations about the suitability of any information supplied to Whangarei District Council for any purpose. All intellectual property rights in this Database layer and the data in it belong exclusively to Transpower. While all reasonable efforts have been made to ensure that up-to-date information is provided to Whangarei District Council, Transpower New Zealand accepts no responsibility for any errors, omissions or inaccuracies in the information.

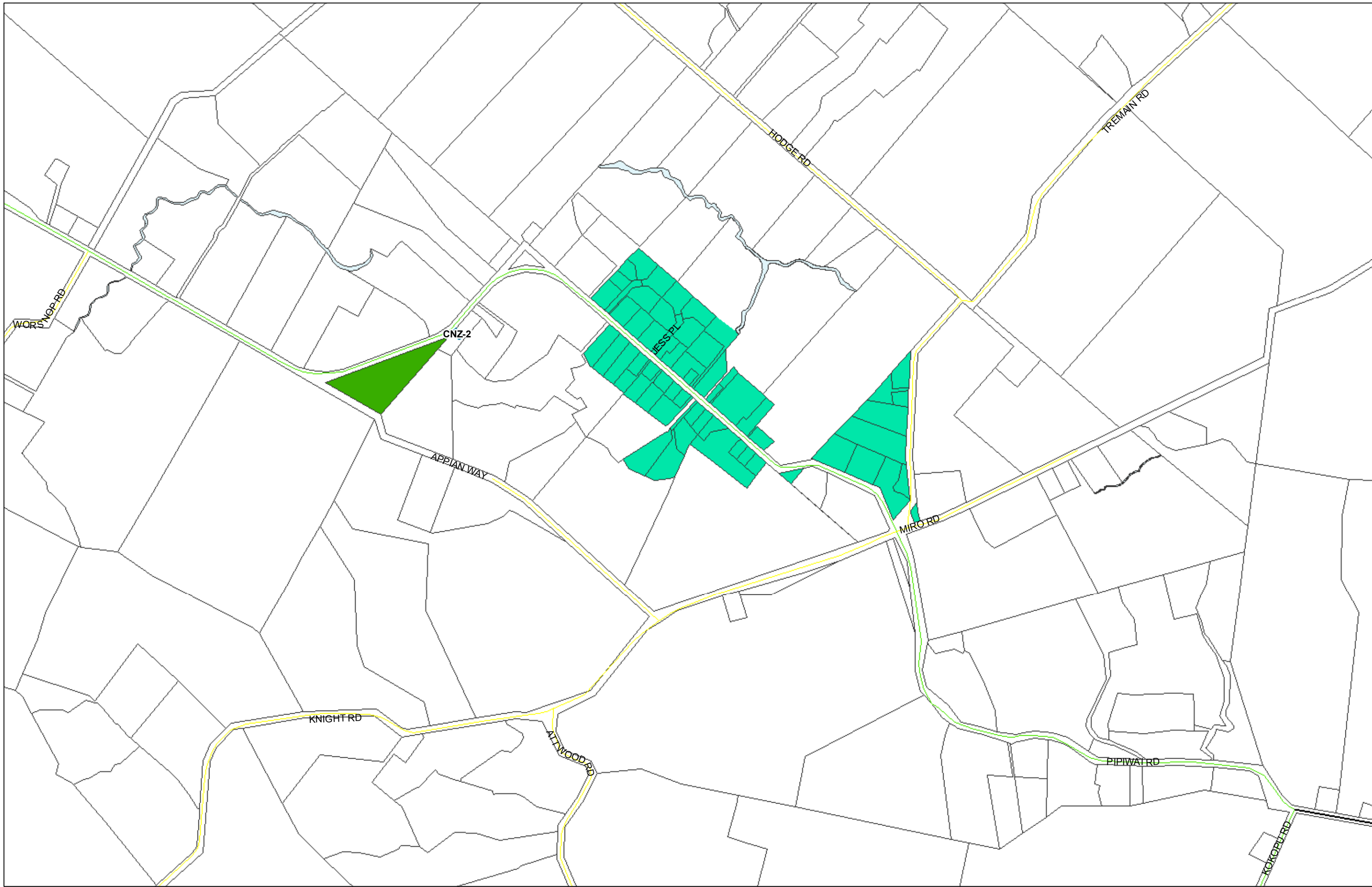
Whangarei District Council Hearing Panel Recommendations Map

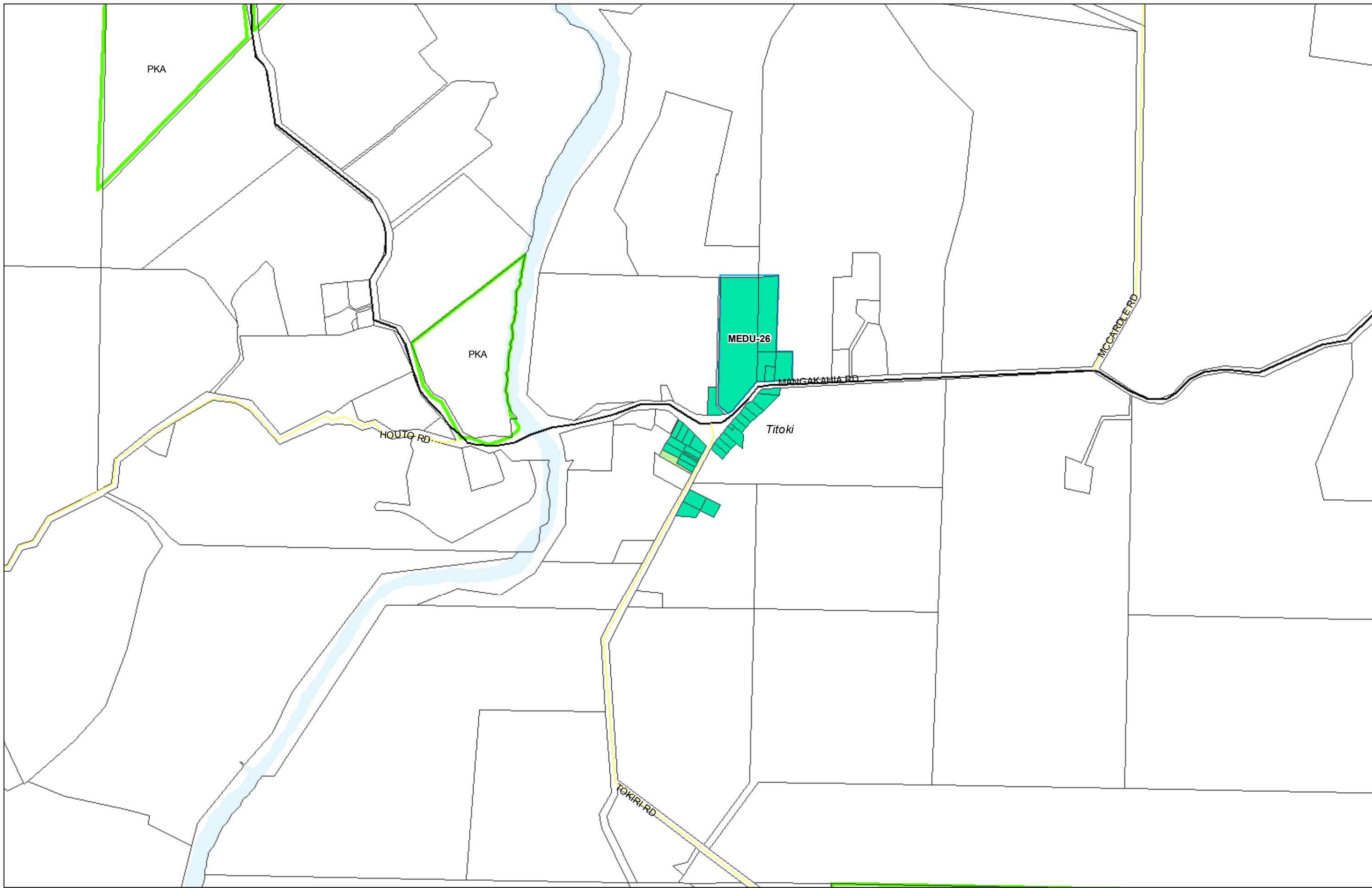
Zone Map 77Z Portland

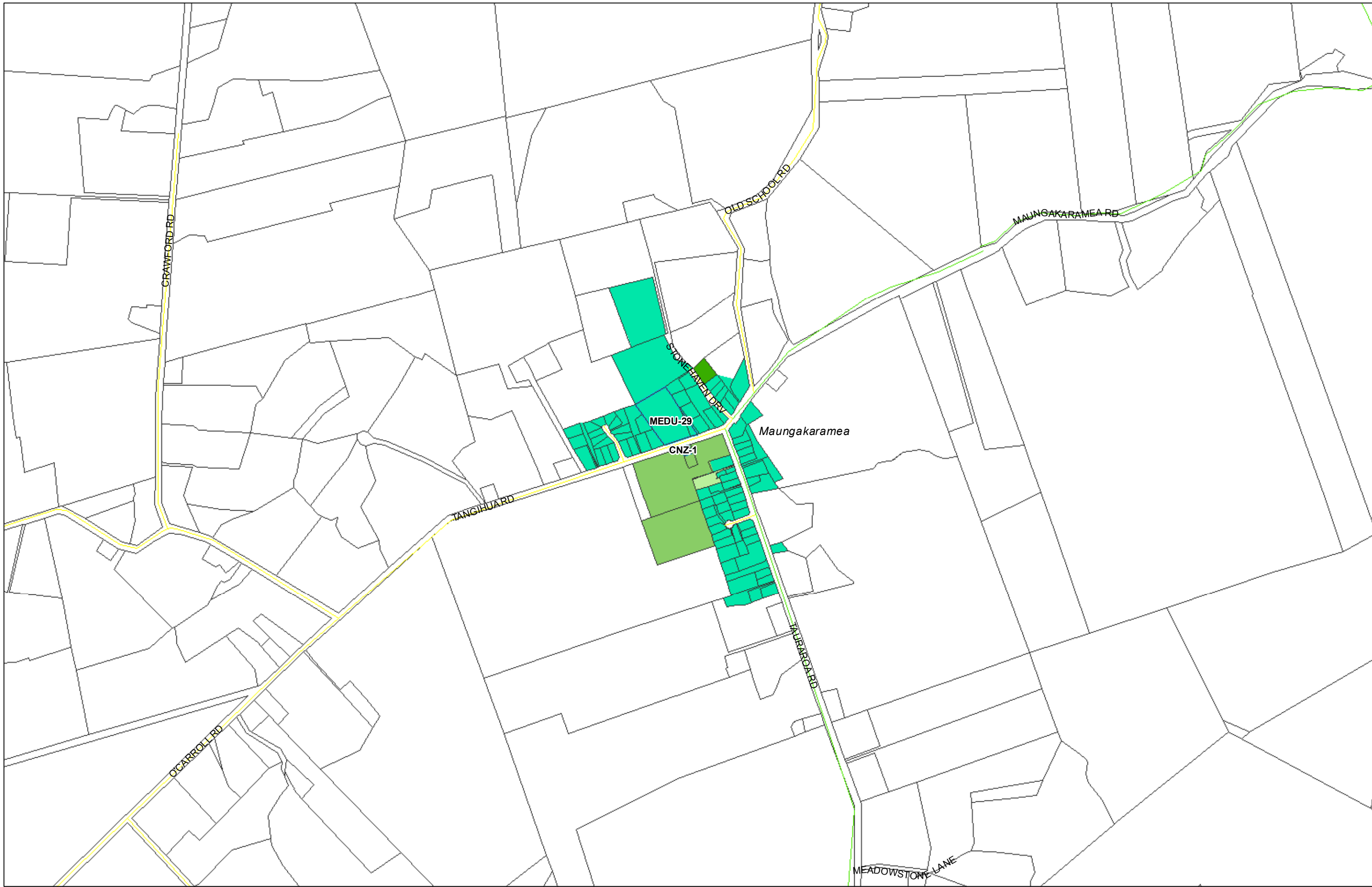










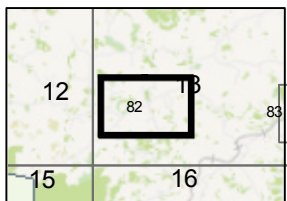
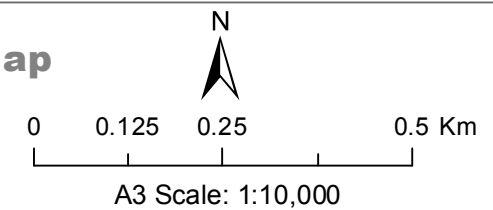


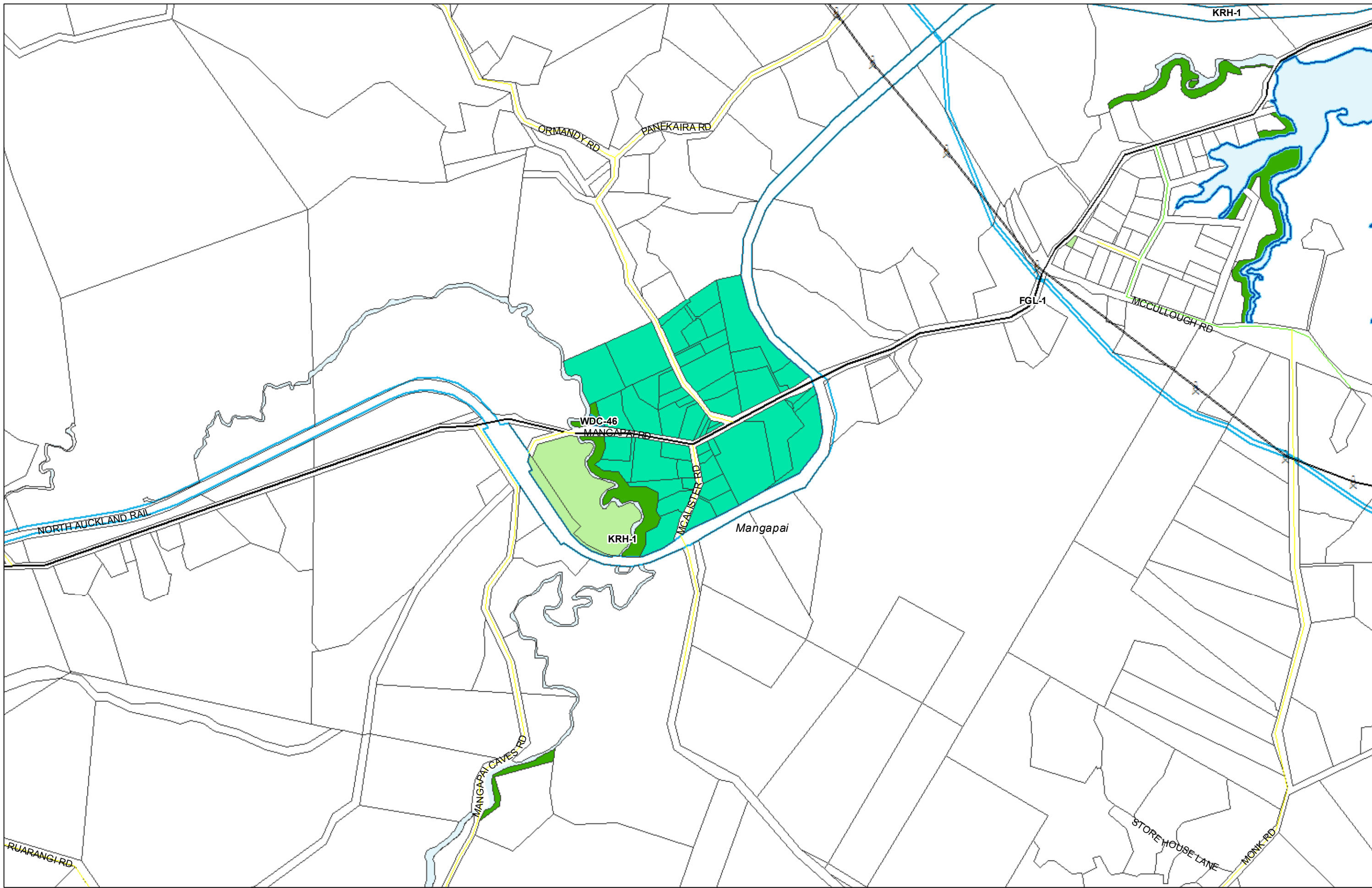
(C) Crown Copyright Reserved.

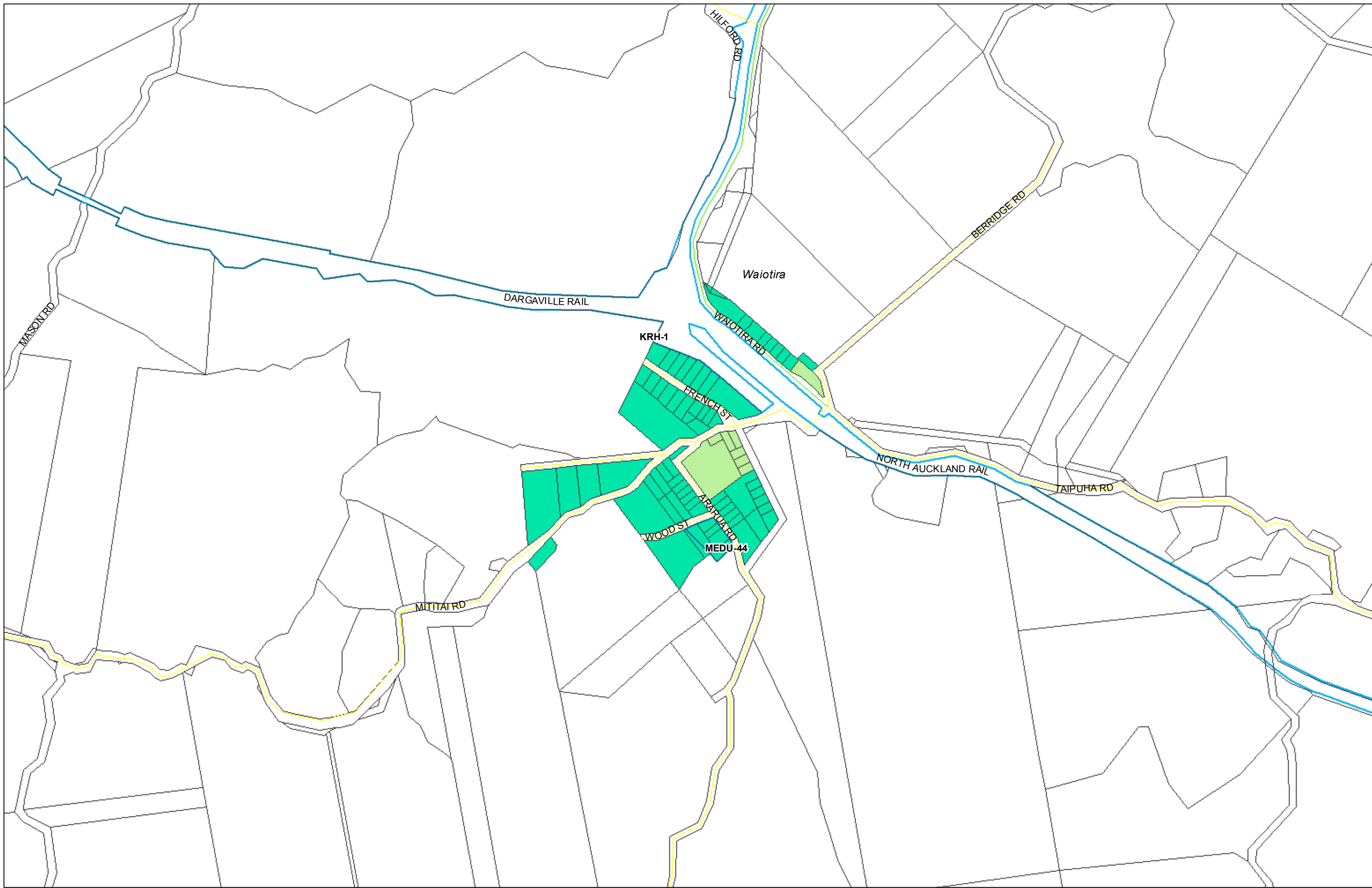
Transpower New Zealand makes no representations about the suitability of any information supplied to Whangarei District Council for any purpose. All intellectual property rights in this Database layer and the data in it belong exclusively to Transpower. While all reasonable efforts have been made to ensure that up-to-date information is provided to Whangarei District Council, Transpower New Zealand accepts no responsibility for any errors, omissions or inaccuracies in the information.

Whangarei District Council Hearing Panel Recommendations Map

Zone Map 82Z Maungakaramea





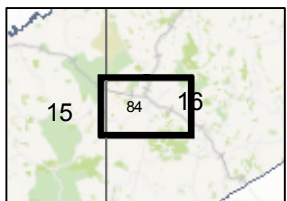
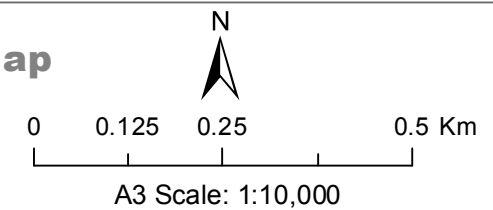


(C) Crown Copyright Reserved.

Transpower New Zealand makes no representations about the suitability of any information supplied to Whangarei District Council for any purpose. All intellectual property rights in this Database layer and the data in it belong exclusively to Transpower. While all reasonable efforts have been made to ensure that up-to-date information is provided to Whangarei District Council, Transpower New Zealand accepts no responsibility for any errors, omissions or inaccuracies in the information.

Whangarei District Council Hearing Panel Recommendations Map

Zone Map 84Z Waiotira



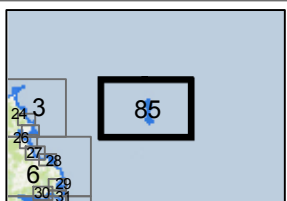
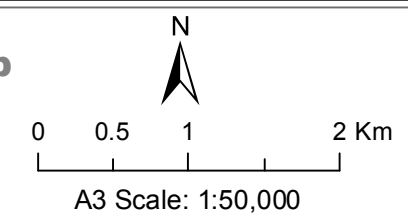


(C) Crown Copyright Reserved.

Transpower New Zealand makes no representations about the suitability of any information supplied to Whangarei District Council for any purpose. All intellectual property rights in this Database layer and the data in it belong exclusively to Transpower. While all reasonable efforts have been made to ensure that up-to-date information is provided to Whangarei District Council, Transpower New Zealand accepts no responsibility for any errors, omissions or inaccuracies in the information.

Whangarei District Council Hearing Panel Recommendations Map

Zone Map 85Z Poor Knights Island





(C) Crown Copyright Reserved.

Transpower New Zealand makes no representations about the suitability of any information supplied to Whangarei District Council for any purpose. All intellectual property rights in this Database layer and the data in it belong exclusively to Transpower. While all reasonable efforts have been made to ensure that up-to-date information is provided to Whangarei District Council, Transpower New Zealand accepts no responsibility for any errors, omissions or inaccuracies in the information.

Whangarei District Council Hearing Panel Recommendations Map

Zone Map 86Z Hen and Chicken Group

